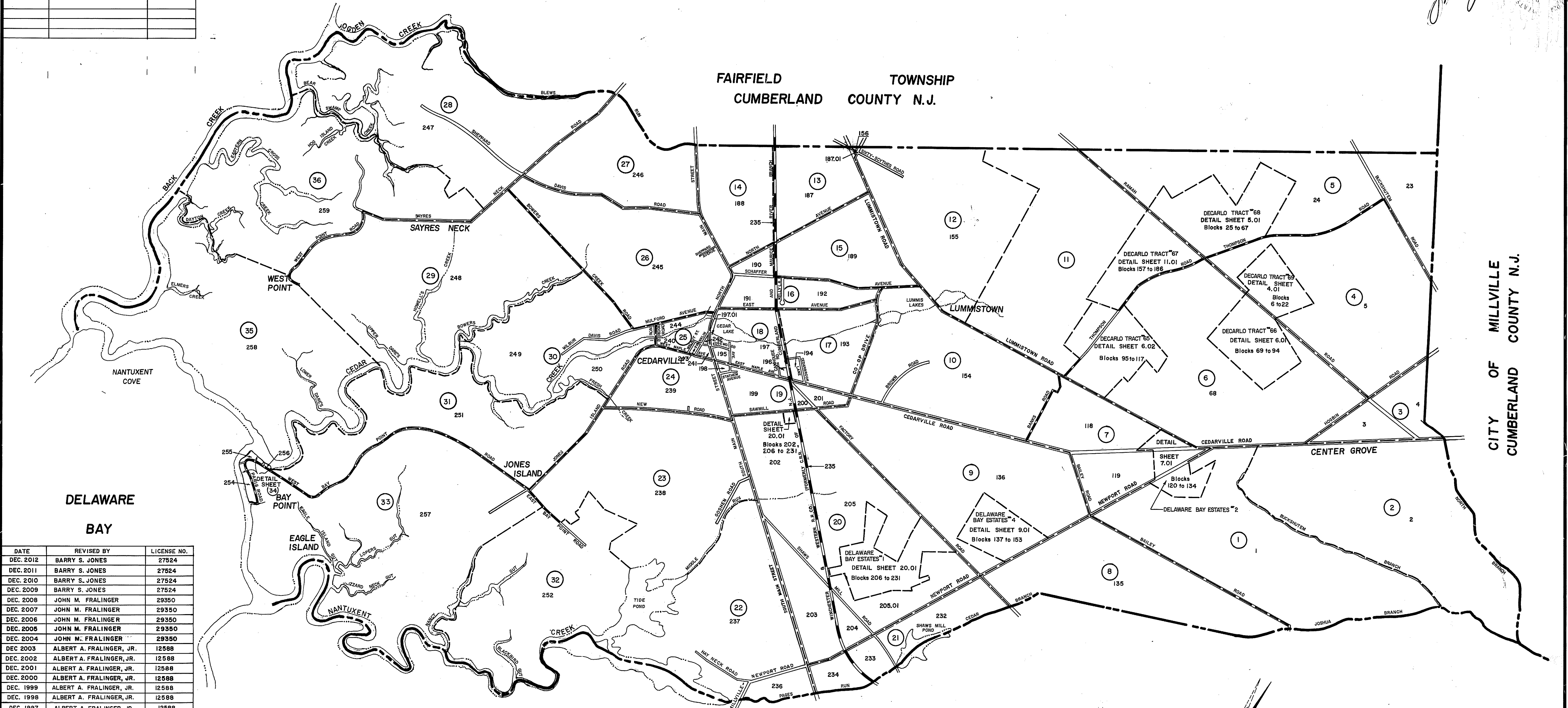


I HEREBY CERTIFY THAT THIS MAP HAS BEEN REVISED UNDER MY IMMEDIATE SUPERVISION AND COMPLIES WITH THE LAWS OF THE STATE OF NEW JERSEY.  
BARRY S. JONES, P.L.S. #27524 P.P. LIC. #4098

DATE	REVISED BY	LICENSE NO.
DEC. 2013	BARRY S. JONES	27524
DEC. 2014	BARRY S. JONES	27524
DEC. 2015	BARRY S. JONES	27524
DEC. 2016	BARRY S. JONES	27524
DEC. 2017	BARRY S. JONES	27524
DEC. 2018	GUY M. DEFABRITES	34843
DEC. 2019	GUY M. DEFABRITES	34843

DATE	REVISED BY	LICENSE NO.
DEC. 2012	BARRY S. JONES	27524
DEC. 2011	BARRY S. JONES	27524
DEC. 2010	BARRY S. JONES	27524
DEC. 2009	BARRY S. JONES	27524
DEC. 2008	JOHN M. FRALINGER	29350
DEC. 2007	JOHN M. FRALINGER	29350
DEC. 2006	JOHN M. FRALINGER	29350
DEC. 2005	JOHN M. FRALINGER	29350
DEC. 2004	JOHN M. FRALINGER	29350
DEC. 2003	ALBERT A. FRALINGER, JR.	12588
DEC. 2002	ALBERT A. FRALINGER, JR.	12588
DEC. 2001	ALBERT A. FRALINGER, JR.	12588
DEC. 2000	ALBERT A. FRALINGER, JR.	12588
DEC. 1999	ALBERT A. FRALINGER, JR.	12588
DEC. 1998	ALBERT A. FRALINGER, JR.	12588
DEC. 1997	ALBERT A. FRALINGER, JR.	12588
DEC. 1996	ALBERT A. FRALINGER, JR.	12588
DEC. 1995	ALBERT A. FRALINGER, JR.	12588
DEC. 1994	ALBERT A. FRALINGER, JR.	12588
DEC. 1993	ALBERT A. FRALINGER, JR.	12588
DEC. 1991	ALBERT A. FRALINGER, JR.	12588
DEC. 1990	ALBERT A. FRALINGER, JR.	12588
DEC. 1989	ALBERT A. FRALINGER, JR.	12588
DEC. 1988	ALBERT A. FRALINGER, JR.	12588
DEC. 1987	ALBERT A. FRALINGER, JR.	12588
DEC. 1986	ALBERT A. FRALINGER, JR.	12588
DEC. 1985	ALBERT A. FRALINGER, JR.	12588
DEC. 1984	ALBERT A. FRALINGER, JR.	12588
DEC. 1983	ALBERT A. FRALINGER, JR.	12588
DEC. 1982	ALBERT A. FRALINGER, JR.	12588
DEC. 1981	ALBERT A. FRALINGER, JR.	12588
DEC. 1980	ALBERT A. FRALINGER, JR.	12588
DECEMBER 1979	ALBERT A. FRALINGER, JR.	12588
DECEMBER 1978	ALBERT A. FRALINGER, JR.	12588
DECEMBER 1977	ALBERT A. FRALINGER, JR.	12588
DECEMBER 1976	ALBERT A. FRALINGER, JR.	12588
DECEMBER 1975	ALBERT A. FRALINGER, JR.	12588
DECEMBER 1974	ALBERT A. FRALINGER, JR.	12588
OCTOBER 1973	ALBERT A. FRALINGER, JR.	12588
NOVEMBER 1972	ALBERT A. FRALINGER, JR.	12588
JUNE 1972	ALBERT A. FRALINGER, JR.	12588
OCTOBER 1971	ALBERT A. FRALINGER, JR.	12588
JUNE 1971	ALBERT A. FRALINGER, JR.	12588
DECEMBER 1970	ALBERT A. FRALINGER, JR.	12588
AUGUST 1970	ALBERT A. FRALINGER, JR.	12588



**LEGEND**  
 (00) SHEET NUMBERS  
 000 BLOCK NUMBERS  
 --- SHEET LIMITS

I HEREBY CERTIFY THAT THIS MAP HAS BEEN REVISED UNDER MY IMMEDIATE SUPERVISION AND COMPLIES WITH THE LAWS OF THE STATE OF NEW JERSEY.  
 GUY M. DEFABRITES, P.L.S. #34843 P.P. LIC. #4688  
 I HEREBY CERTIFY THAT THIS MAP HAS BEEN REVISED UNDER MY IMMEDIATE SUPERVISION AND COMPLIES WITH THE LAWS OF THE STATE OF NEW JERSEY.  
 MICHELE J. FRALINGER, P.L.S. #29350

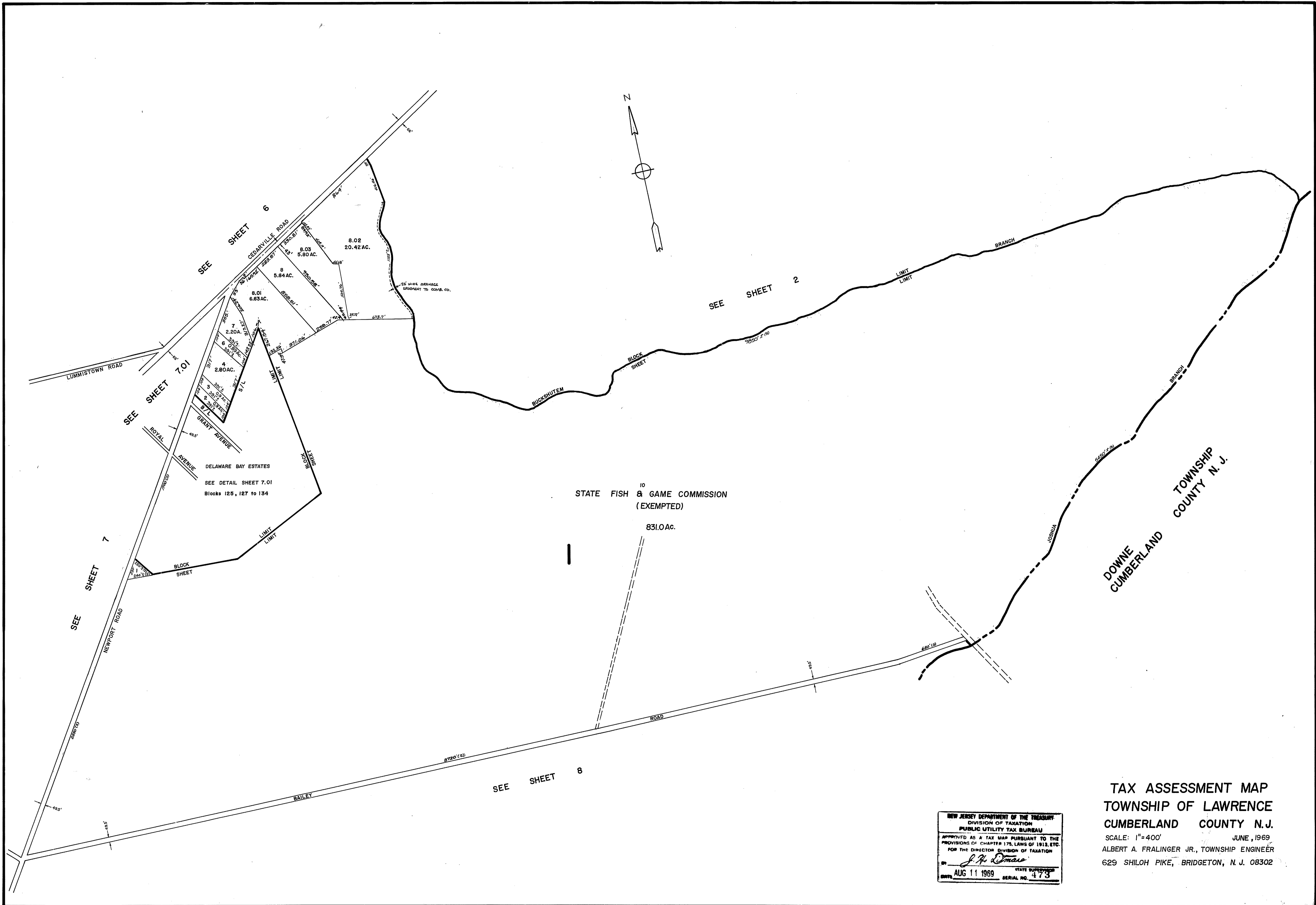
" THE AREAS, BOUNDARIES AND DIMENSIONS SHOWN ON THIS TAX MAP ARE DERIVED FROM GROUND SURVEYS, AERIAL SURVEYS, AND RECORDED PLANS, MAPS, DEEDS, AND WILLS AND ARE TO BE USED FOR TAX ASSESSMENT PURPOSES ONLY "

" I HEREBY CERTIFY THAT THIS MAP AND THE SURVEY HAS BEEN MADE UNDER MY IMMEDIATE SUPERVISION, AND COMPLIES WITH THE LAWS OF THE STATE OF NEW JERSEY "  
 Albert A. Fralinger, Jr.  
 P.E. & L.S. NEW JERSEY LICENSE #12588

NEW JERSEY DEPARTMENT OF THE TREASURY  
 DIVISION OF TAXATION  
 PUBLIC UTILITY TAX BUREAU  
 APPROVED AS A TAX MAP PURSUANT TO THE PROVISIONS OF CHAPTER 175, LAWS OF 1913, ETC. FOR THE DIRECTOR, DIVISION OF TAXATION  
 BY: [Signature]  
 DATE: AUG 11 1969 SERIAL NO. 473

**TAX ASSESSMENT MAP**  
**TOWNSHIP OF LAWRENCE**  
**CUMBERLAND COUNTY N.J.**  
 SCALE: 1"=2,000'  
 JUNE, 1969  
 ALBERT A. FRALINGER, JR., TOWNSHIP ENGINEER  
 629 SHILOH PIKE, BRIDGETON, N. J. 08302

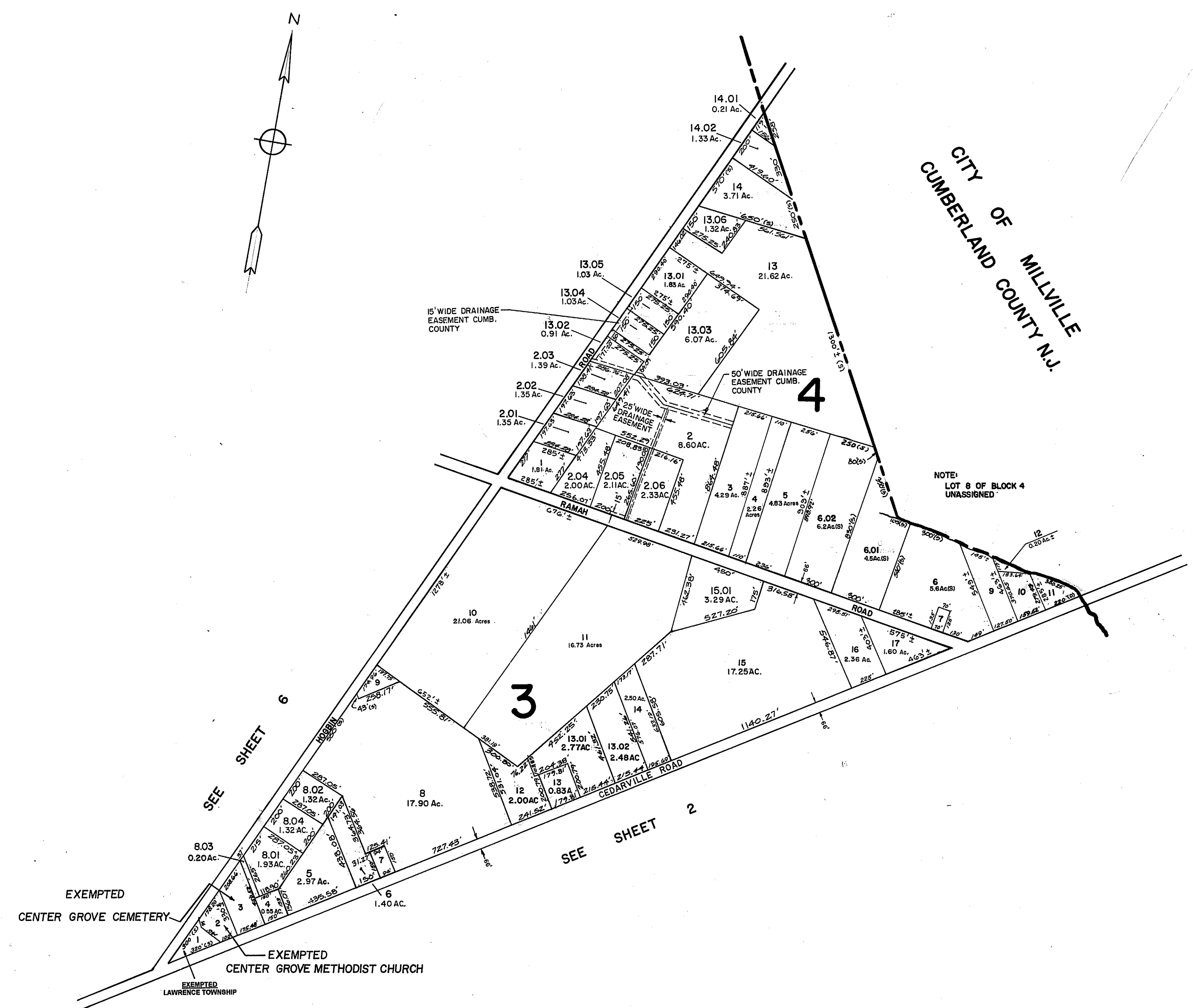
TO SHOW CONDITIONS AS OF DECEMBER, 2018



**TAX ASSESSMENT MAP**  
**TOWNSHIP OF LAWRENCE**  
**CUMBERLAND COUNTY N. J.**  
 SCALE: 1"=400' JUNE, 1969  
 ALBERT A. FRALINGER JR., TOWNSHIP ENGINEER  
 629 SHILOH PIKE, BRIDGETON, N. J. 08302

NEW JERSEY DEPARTMENT OF THE TREASURY  
 DIVISION OF TAXATION  
 PUBLIC UTILITY TAX BUREAU  
 APPROVED AS A TAX MAP PURSUANT TO THE  
 PROVISIONS OF CHAPTER 175, LAWS OF 1913, ETC.  
 FOR THE DIRECTOR, DIVISION OF TAXATION  
 BY: *J. H. Omas* STATE SUPERVISOR  
 AUG 11 1969 SERIAL NO. 473



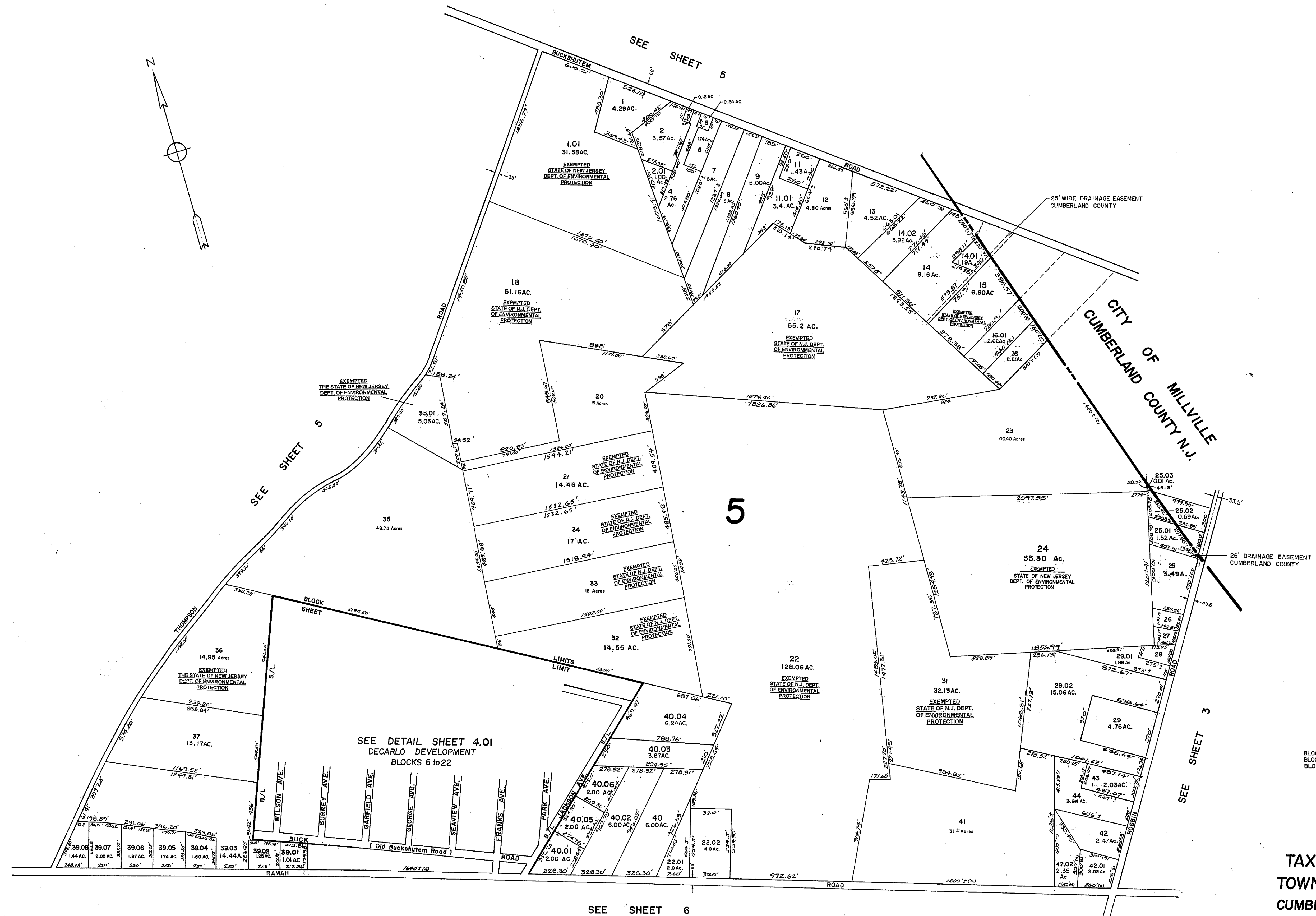
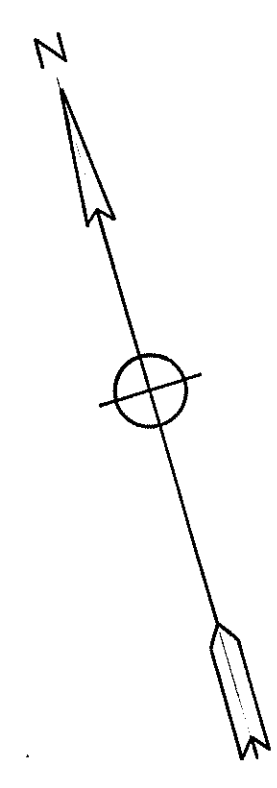


CITY OF MILLVILLE  
CUMBERLAND COUNTY N.J.

NOTE:  
LOT 8 OF BLOCK 4  
UNASSIGNED

TAX ASSESSMENT MAP  
TOWNSHIP OF LAWRENCE  
CUMBERLAND COUNTY N.J.  
SCALE: 1"=400' JUNE, 1969  
ALBERT A. FRALINGER JR., TOWNSHIP ENGINEER  
629 SHILOH PIKE, BRIDGETON, N. J. 08302

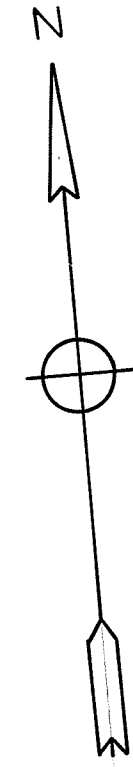
NEW JERSEY DEPARTMENT OF THE TREASURY  
DIVISION OF TAXATION  
PUBLIC UTILITY TAX BUREAU  
APPROVED AS A TAX MAP PURSUANT TO THE  
PROVISIONS OF CHAPTER 175, LAWS OF 1913, ETC.  
FOR THE DIRECTOR, DIVISION OF TAXATION  
*J. H. Dumas*  
DATE AUG 11 1969 STATE REGISTERED  
SERIAL NO. 473



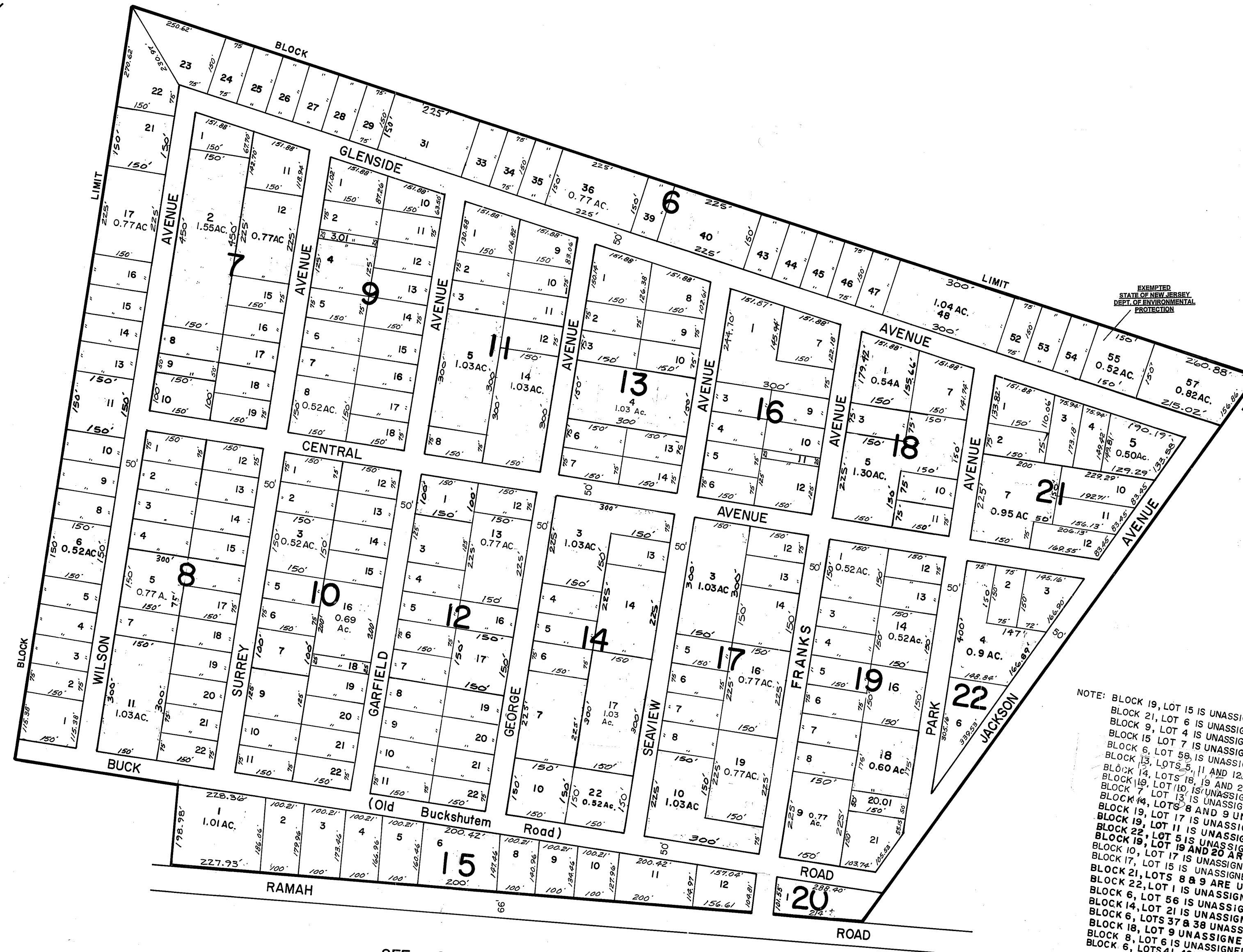
NEW JERSEY DEPARTMENT OF THE TREASURY  
 DIVISION OF TAXATION  
 PUBLIC UTILITY TAX BUREAU  
 APPROVED AS A TAX MAP PURSUANT TO THE  
 PROVISIONS OF CHAPTER 175, LAWS OF 1913, ETC.  
 FOR THE DIRECTOR, DIVISION OF TAXATION  
 BY *J. H. Omaso* STATE SUPERVISOR  
 DATE AUG 11 1969 SERIAL NO. 473

BLOCK 5 LOT 30 IS UNASSIGNED  
 BLOCK 5 LOT 10 IS UNASSIGNED  
 BLOCK 5 LOT 19 IS UNASSIGNED

**TAX ASSESSMENT MAP**  
**TOWNSHIP OF LAWRENCE**  
**CUMBERLAND COUNTY N.J.**  
 SCALE: 1"=400' JUNE, 1969  
 ALBERT A. FRALINGER JR., TOWNSHIP ENGINEER  
 629 SHILOH PIKE, BRIDGETON, N. J. 08302



SEE SHEET 4



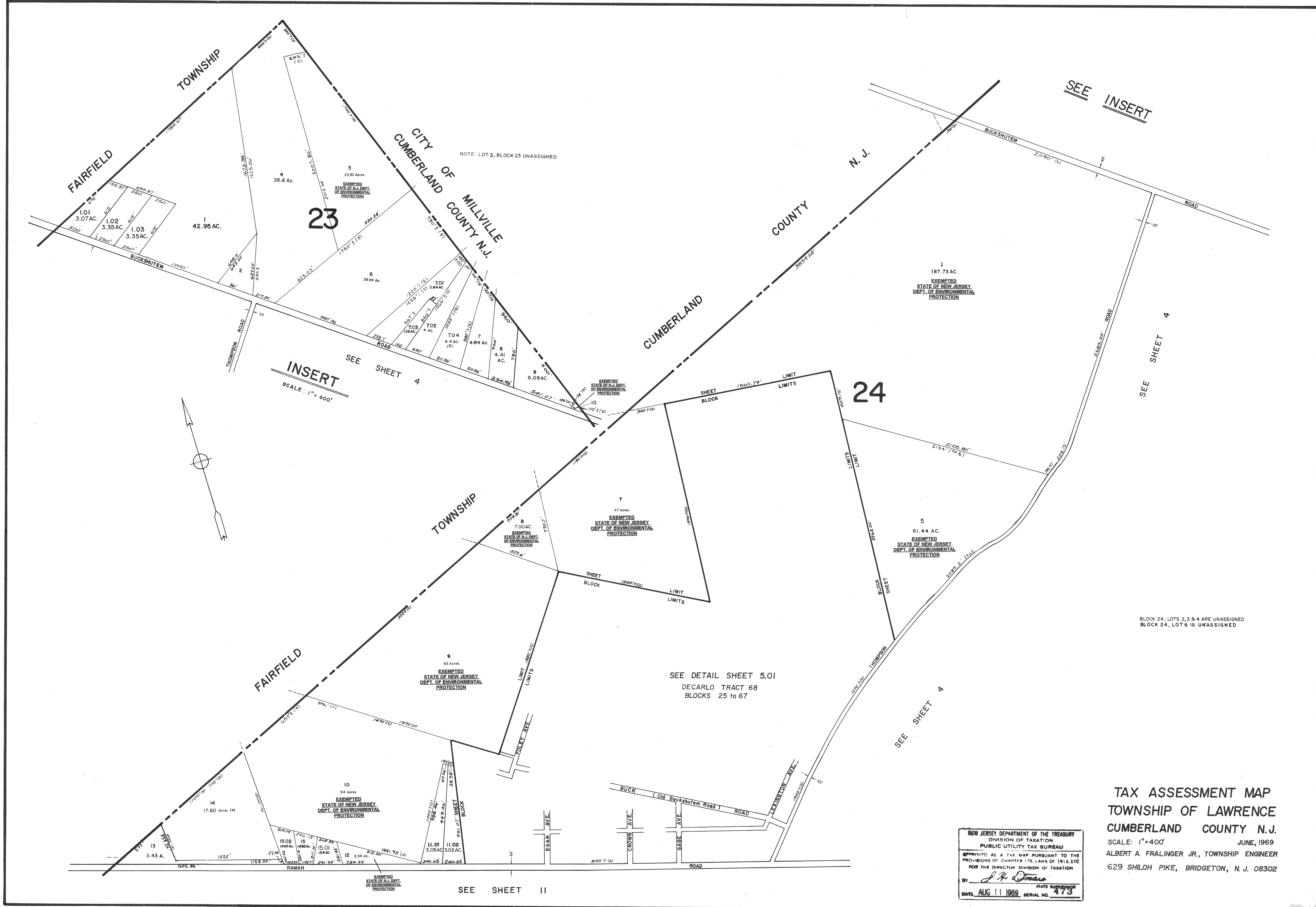
SEE SHEET 4

SEE SHEET 6.01

DETAIL SHEET  
 Decarlo Development Tract No. 69

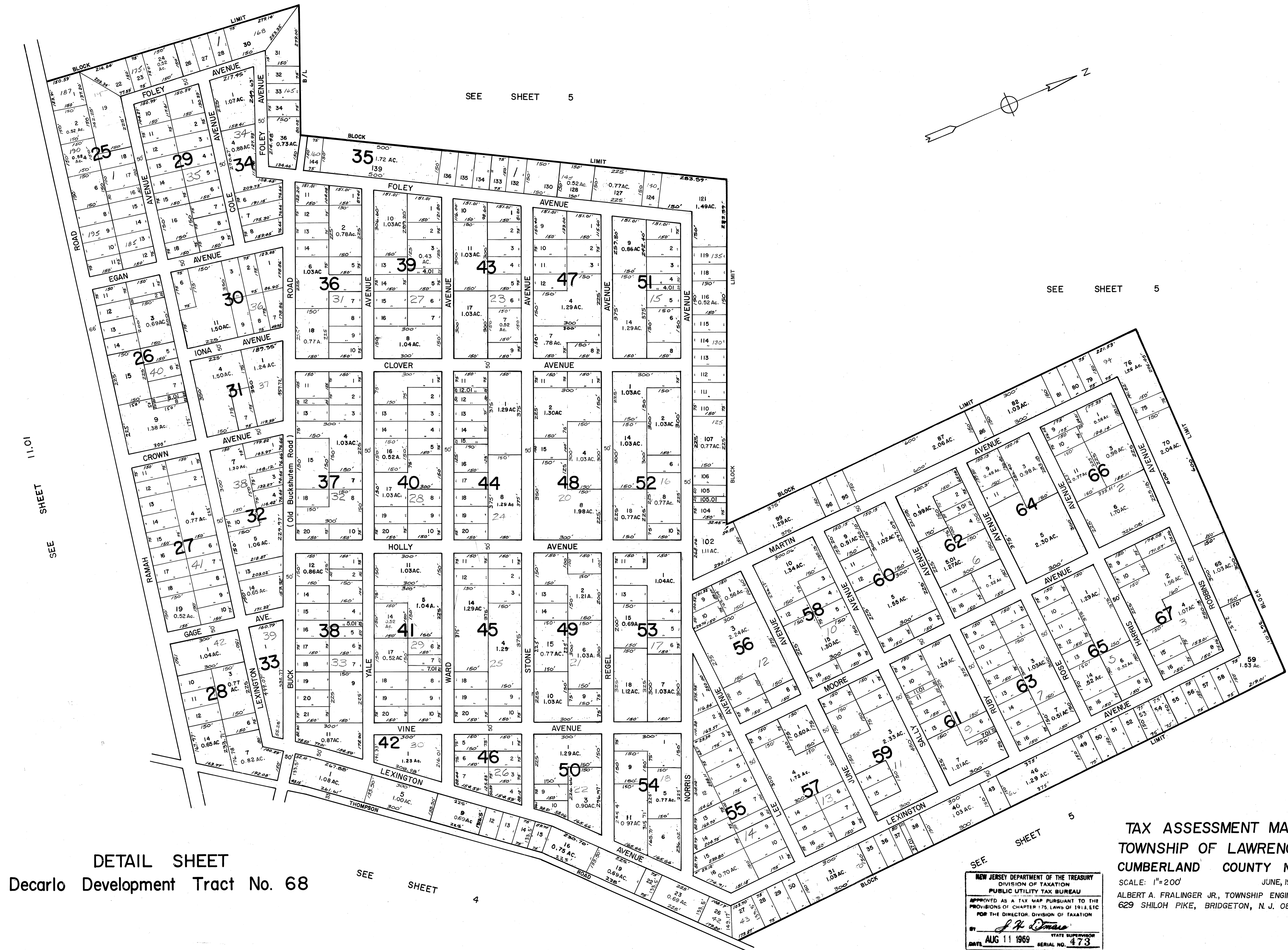
TAX ASSESSMENT MAP  
 TOWNSHIP OF LAWRENCE  
 CUMBERLAND COUNTY N.J.  
 SCALE: 1"=200' JUNE, 1969  
 ALBERT A. FRÄLINGER JR., TOWNSHIP ENGINEER  
 629 SHILOH PIKE, BRIDGETON, N.J. 08302

NEW JERSEY DEPARTMENT OF THE TREASURY  
 DIVISION OF TAXATION  
 PUBLIC UTILITY TAX BUREAU  
 APPROVED AS A TAX MAP PURSUANT TO THE  
 PROVISIONS OF CHAPTER 175, LAWS OF 1913, ETC.  
 FOR THE DIRECTOR, DIVISION OF TAXATION  
*J. H. Demaree*  
 DATE: AUG 11 1969 SERIAL NO. 473



TAX ASSESSMENT MAP  
 TOWNSHIP OF LAWRENCE  
 CUMBERLAND COUNTY N.J.  
 SCALE: 1"=400' JUNE, 1969  
 ALBERT A. FRALINGER JR., TOWNSHIP ENGINEER  
 629 SHILOH PIKE, BRIDGETON, N. J. 08302

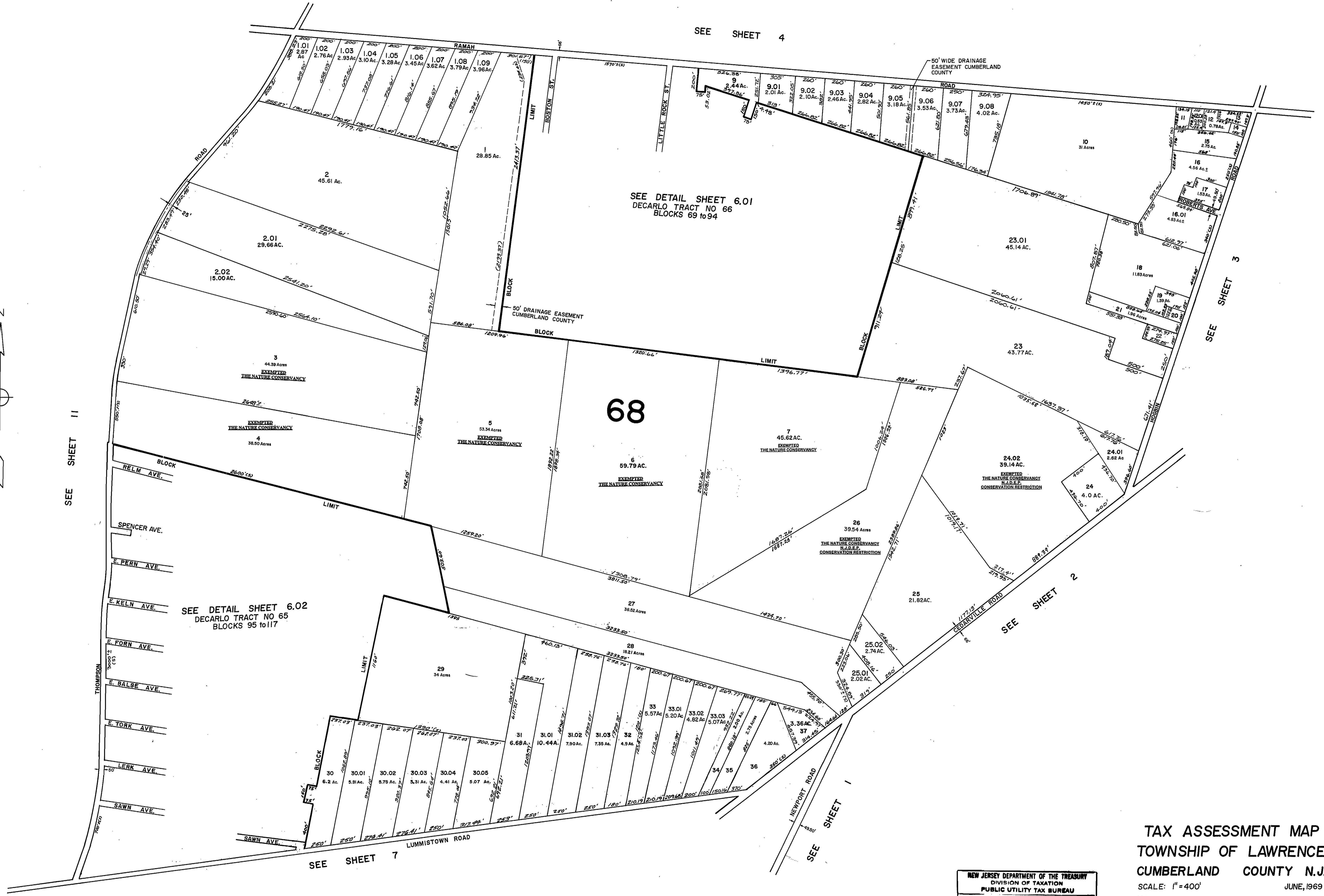
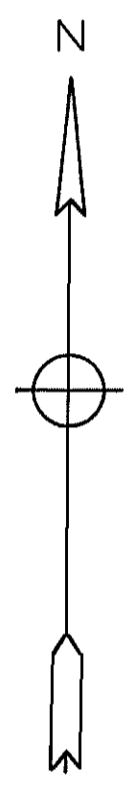
NEW JERSEY DEPARTMENT OF THE TREASURY  
 DIVISION OF TAXATION  
 PUBLIC UTILITY TAX BUREAU  
 PREPARED AS A TAX MAP PURSUANT TO THE  
 PROVISIONS OF CHAPTER 175, LAWS OF 1913, ETC.  
 FOR THE DIRECTOR DIVISION OF TAXATION  
 BY *J. H. Doman*  
 DATE AUG 11 1969 SERIAL NO. 473



DETAIL SHEET  
Decarlo Development Tract No. 68

NEW JERSEY DEPARTMENT OF THE TREASURY  
DIVISION OF TAXATION  
PUBLIC UTILITY TAX BUREAU  
APPROVED AS A TAX MAP PURSUANT TO THE  
PROVISIONS OF CHAPTER 175, LAWS OF 1913, ETC  
FOR THE DIRECTOR, DIVISION OF TAXATION  
BY *J. H. Omas*  
DATE AUG 11 1969 STATE SUPERVISOR  
SERIAL NO. 473

TAX ASSESSMENT MAP  
TOWNSHIP OF LAWRENCE  
CUMBERLAND COUNTY N.J.  
SCALE: 1"=200'  
JUNE, 1969  
ALBERT A. FRALINGER JR., TOWNSHIP ENGINEER  
629 SHILOH PIKE, BRIDGETON, N. J. 08302



TAX ASSESSMENT MAP  
TOWNSHIP OF LAWRENCE  
CUMBERLAND COUNTY N.J.  
SCALE: 1" = 400'  
JUNE, 1969  
ALBERT A. FRALINGER JR., TOWNSHIP ENGINEER  
629 SHILOH PIKE, BRIDGETON, N. J. 08302

NEW JERSEY DEPARTMENT OF THE TREASURY  
DIVISION OF TAXATION  
PUBLIC UTILITY TAX BUREAU  
APPROVED AS A TAX MAP PURSUANT TO THE  
PROVISIONS OF CHAPTER 175, LAWS OF 1913, ETC.  
FOR THE DIRECTOR DIVISION OF TAXATION  
BY: *J. H. Omas* STATE SUPERVISOR  
DATE: AUG 11 1969 SERIAL NO. 473

SEE SHEET 4.01

NOTE: BLOCK 70 LOT 9 IS UNASSIGNED.  
BLOCK 74 LOT 5 IS UNASSIGNED.  
BLOCK 69 LOT 12 IS UNASSIGNED.  
BLOCK 69 LOT 122 IS UNASSIGNED



SEE SHEET 6



SEE SHEET 6

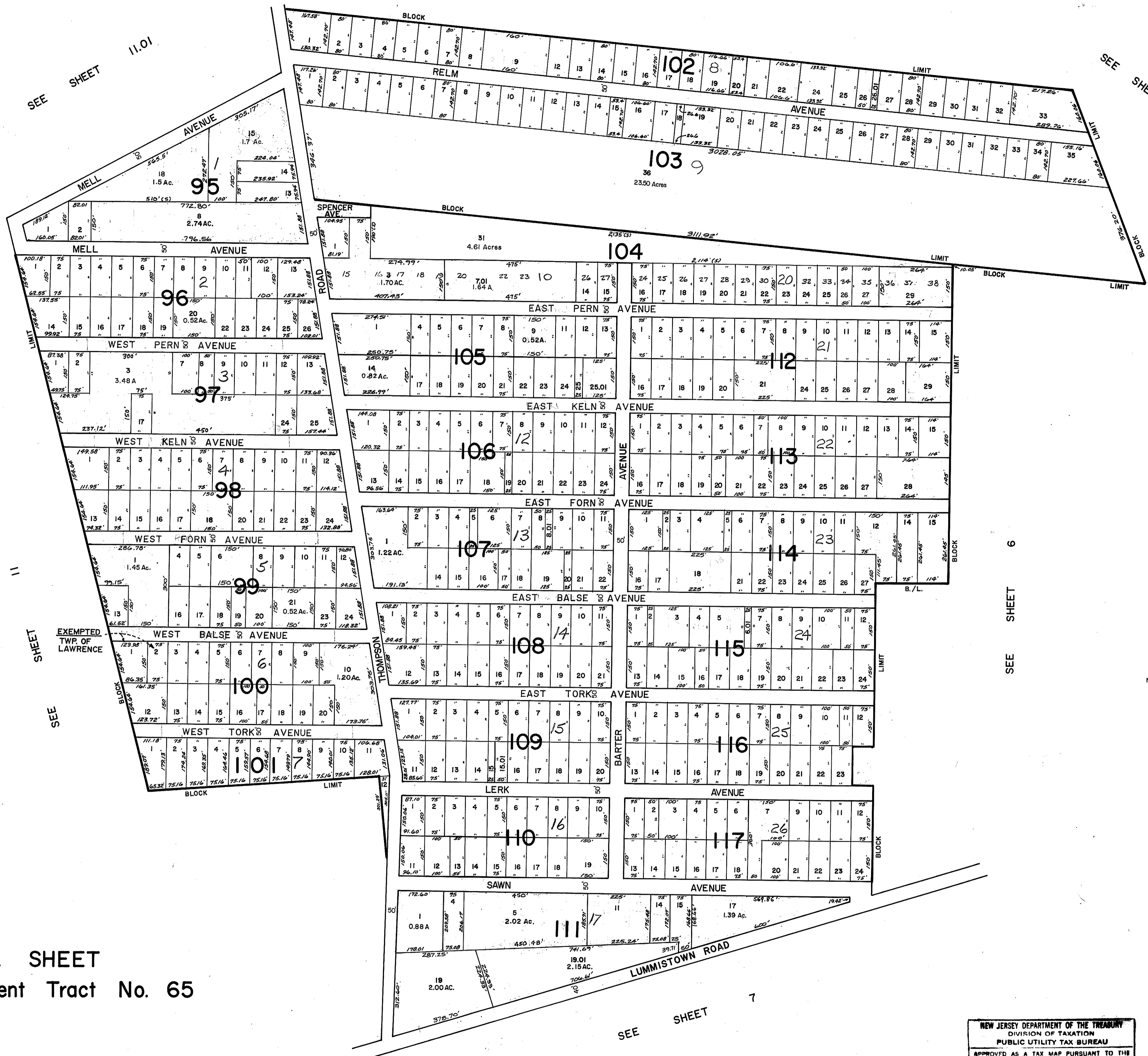
DETAIL SHEET  
Decarlo Development Tract No 66

TAX ASSESSMENT MAP  
TOWNSHIP OF LAWRENCE  
CUMBERLAND COUNTY N.J.

SCALE: 1"=200' JUNE, 1969  
ALBERT A. FRALINGER JR., TOWNSHIP ENGINEER  
629 SHILOH PIKE, BRIDGETON, N. J. 08302

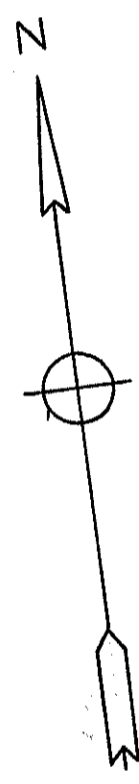
NEW JERSEY DEPARTMENT OF THE TREASURY  
DIVISION OF TAXATION  
PUBLIC UTILITY TAX BUREAU  
APPROVED AS A TAX MAP PURSUANT TO THE  
PROVISIONS OF CHAPTER 175, LAWS OF 1913, ETC.  
FOR THE DIRECTOR, DIVISION OF TAXATION  
*J. H. Jones*  
BY: DATE: AUG 11 1969 STATE SUPERVISOR SERIAL NO. 473

NOTE: BLOCK 96, LOT 21 IS UNASSIGNED



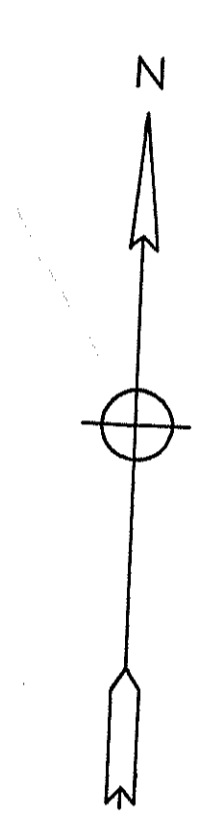
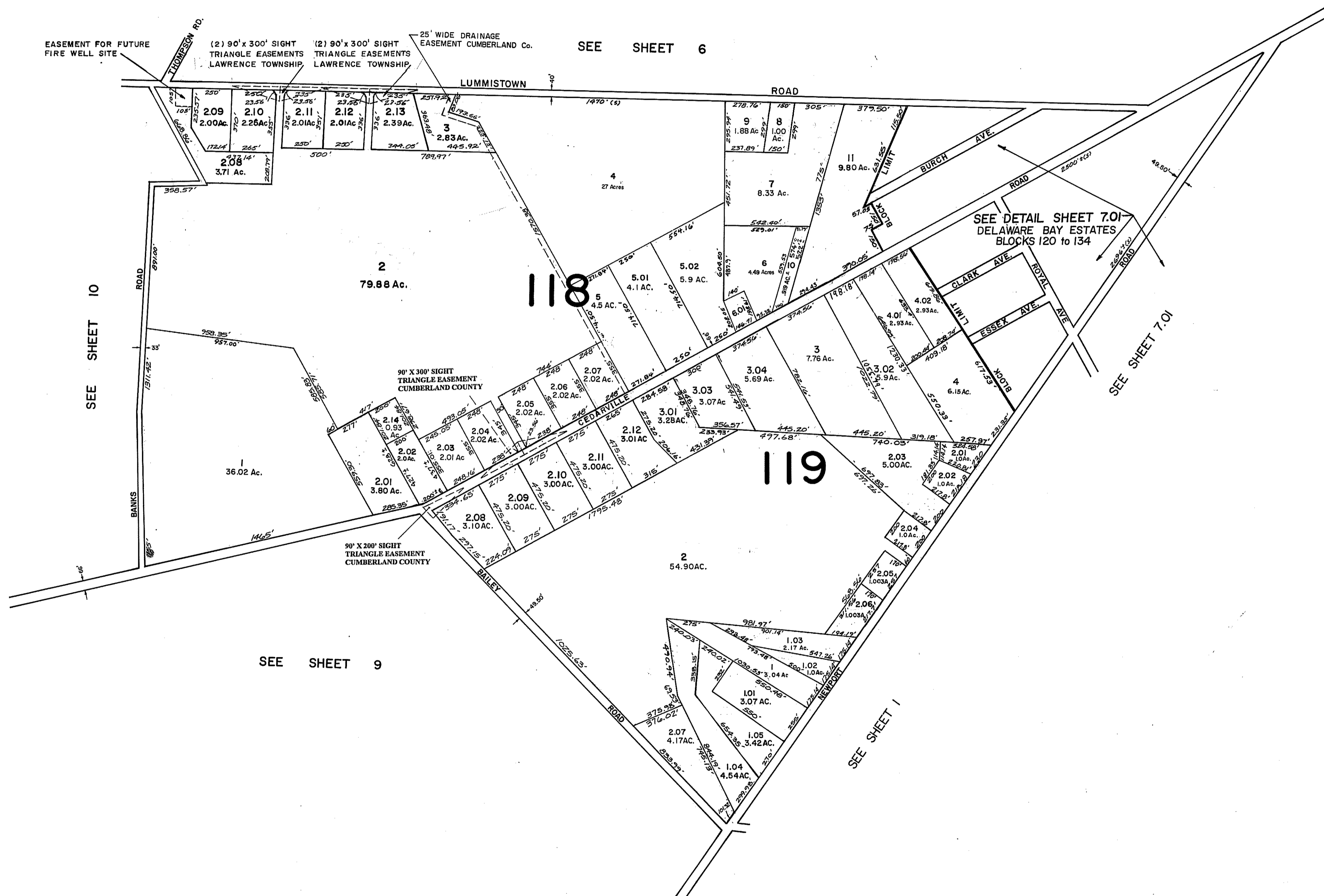
DETAIL SHEET  
 Decarlo Development Tract No. 65

NOTE: THE FOLLOWING BLOCK & LOTS ARE UNASSIGNED:  
 103/37, 102/10, 11, 23, 34 & 105/2 & 3, 110/20, 111/2 & 3  
 112/22 & 23, 30, 113/29 & 30, 114/13, 19 & 20, 115/6  
 85/16, 85/17, 99/15, 96/22, 99/14, 2, 3, 107/12, 2  
 105/15, 16, 104/4, 5, 6, 7, 100/11, 21, 22  
 95/19, 20, 111/5, 6, 7, 8 & 10, 117/5, 19, 116/24



NEW JERSEY DEPARTMENT OF THE TREASURY  
 DIVISION OF TAXATION  
 PUBLIC UTILITY TAX BUREAU  
 APPROVED AS A TAX MAP PURSUANT TO THE  
 PROVISIONS OF CHAPTER 175, LAWS OF 1913, ETC.  
 FOR THE DIRECTOR, DIVISION OF TAXATION  
*J. H. Dumas*  
 DATE: AUG 11 1969 STATE SUPERVISOR  
 SERIAL NO. 473

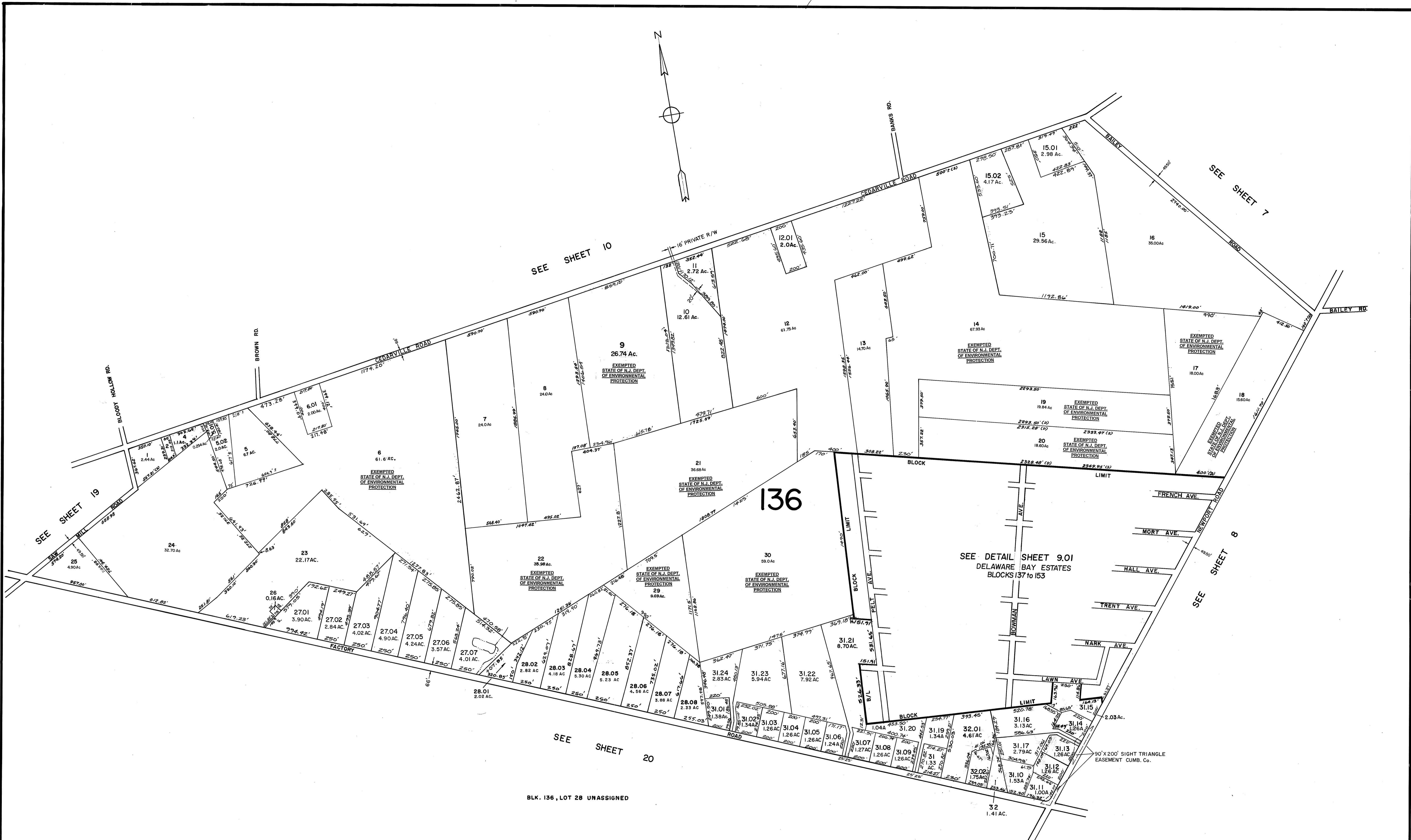
TAX ASSESSMENT MAP  
 TOWNSHIP OF LAWRENCE  
 CUMBERLAND COUNTY N.J.  
 SCALE: 1"=200'  
 JUNE, 1969  
 ALBERT A. FRALINGER JR., TOWNSHIP ENGINEER  
 629 SHILOH PIKE, BRIDGETON, N. J. 08302



**TAX ASSESSMENT MAP**  
**TOWNSHIP OF LAWRENCE**  
**CUMBERLAND COUNTY N.J.**  
 SCALE: 1" = 400' JUNE, 1969  
 ALBERT A. FRALINGER JR., TOWNSHIP ENGINEER  
 629 SHILOH PIKE, BRIDGETON, N. J. 08302

NEW JERSEY DEPARTMENT OF THE TREASURY  
 DIVISION OF TAXATION  
 PUBLIC UTILITY TAX BUREAU  
 APPROVED AS A TAX MAP PURSUANT TO THE  
 PROVISIONS OF CHAPTER 175, LAWS OF 1913, ETC.  
 FOR THE DIRECTOR, DIVISION OF TAXATION  
 BY: *J. H. Dumas*  
 DATE: AUG 11 1969 STATE SUPERVISOR SERIAL NO. 473





BLK. 136, LOT 28 UNASSIGNED

**TAX ASSESSMENT MAP**  
**TOWNSHIP OF LAWRENCE**  
**CUMBERLAND COUNTY N.J.**

NEW JERSEY DEPARTMENT OF THE TREASURY  
 DIVISION OF TAXATION  
 PUBLIC UTILITY TAX BUREAU  
 APPROVED AS A TAX MAP PURSUANT TO THE  
 PROVISIONS OF CHAPTER 175, LAWS OF 1913 ETC.  
 FOR THE DIRECTOR, DIVISION OF TAXATION  
*J. H. Roman*  
 STATE SUPERVISOR  
 DATE AUG 11 1969 SERIAL NO. 473

SCALE: 1"=400'  
 JUNE 1969  
 ALBERT A. FRALINGER JR., TOWNSHIP ENGINEER  
 629 SHILOH PIKE, BRIDGETON, N. J. 08302



SEE SHEET 9

SEE SHEET 9

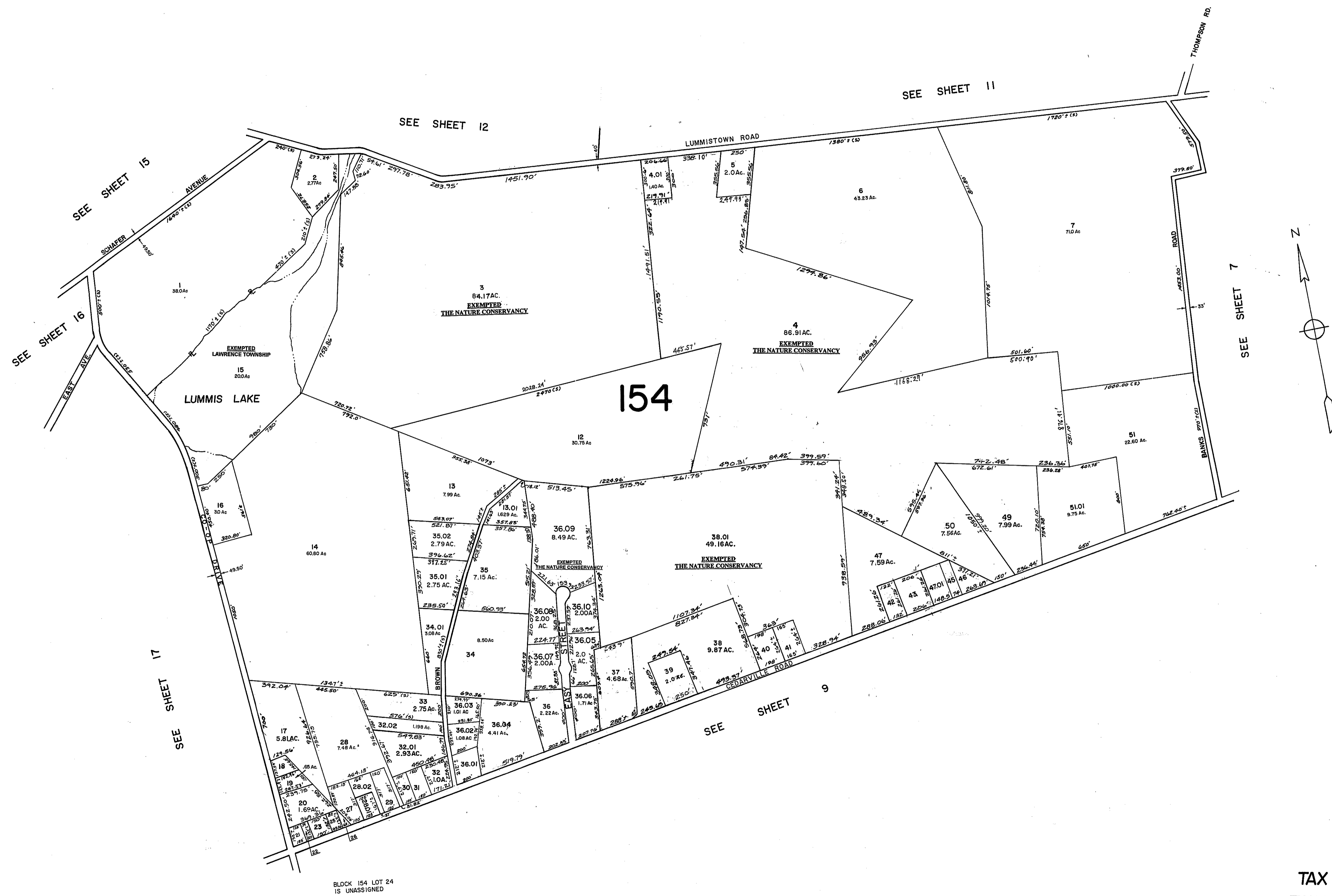
SEE SHEET 9

NOTE: THE FOLLOWING BLOCK AND LOTS ARE UNASSIGNED:  
 141/4, 144/2, 18, 145/2, 146/5, 148/26, 152/20  
 147/19, 20, 21, 22, 23, 148/22, 43, 151/14, 28, 29  
 140/8, 153/9, 151/12, 26 & 27

DETAIL SHEET  
 Delaware Bay Estates  
 MAP #4

NEW JERSEY DEPARTMENT OF THE TREASURY  
 DIVISION OF TAXATION  
 PUBLIC UTILITY TAX BUREAU  
 APPROVED AS A TAX MAP PURSUANT TO THE  
 PROVISIONS OF CHAPTER 175, LAWS OF 1913 ETC  
 FOR THE DIRECTOR, DIVISION OF TAXATION  
 BY: *J. A. O'Connell*  
 DATE: AUG 11 1969 STATE SUPERVISOR  
 SERIAL NO. 473

TAX ASSESSMENT MAP  
 TOWNSHIP OF LAWRENCE  
 CUMBERLAND COUNTY N.J.  
 SCALE: 1"=200'  
 JUNE 1969  
 ALBERT A. FRALINGER JR., TOWNSHIP ENGINEER  
 629 SHILOH PIKE, BRIDGETON, N. J. 08302



BLOCK 154 LOT 24  
IS UNASSIGNED

NEW JERSEY DEPARTMENT OF THE TREASURY  
DIVISION OF TAXATION  
PUBLIC UTILITY TAX BUREAU  
APPROVED AS A TAX MAP PURSUANT TO THE  
PROVISIONS OF CHAPTER 175, LAWS OF 1913 ETC  
FOR THE DIRECTOR, DIVISION OF TAXATION  
BY *J. H. Dimario* STATE SUPERVISOR  
DATE AUG 11 1969 SERIAL NO. 473

TAX ASSESSMENT MAP  
TOWNSHIP OF LAWRENCE  
CUMBERLAND COUNTY N.J.  
SCALE: 1"=400' JUNE 1969  
ALBERT A. FRALINGER JR., TOWNSHIP ENGINEER  
629 SHILOH PIKE, BRIDGETON, N. J. 08302

FAIRFIELD TOWNSHIP  
CUMBERLAND COUNTY N. J.

SEE SHEET 5

SEE SHEET 12

SEE SHEET 6

SEE SHEET 10



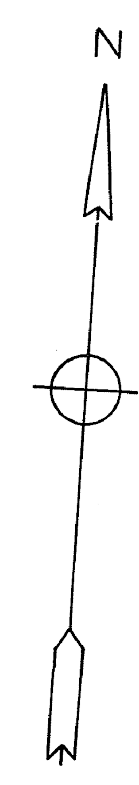
SEE DETAIL SHEET 11.01  
DECARLO DEVELOPMENT NO 67  
BLOCKS 157 to 186

SEE DETAIL SHEET 6.02  
-DECARLO-DEVELOPMENT  
NO 65  
BLOCKS 95 to 101

BLOCK 155, LOTS 47, 49 & 50 ARE UNASSIGNED

NEW JERSEY DEPARTMENT OF THE TREASURY  
DIVISION OF TAXATION  
PUBLIC UTILITY TAX BUREAU  
APPROVED AS A TAX MAP PURSUANT TO THE  
PROVISIONS OF CHAPTER 175, LAWS OF 1933 ETC  
FOR THE DIRECTOR DIVISION OF TAXATION  
BY *J. R. Omaso* STATE SUPERVISOR  
DATE **AUG 11 1969** SERIAL NO. **473**

TAX ASSESSMENT MAP  
TOWNSHIP OF LAWRENCE  
CUMBERLAND COUNTY N.J.  
SCALE: 1"=400' JUNE 1969  
ALBERT A. FRALINGER JR., TOWNSHIP ENGINEER  
629 SHILOH PIKE, BRIDGETON, N. J. 08302

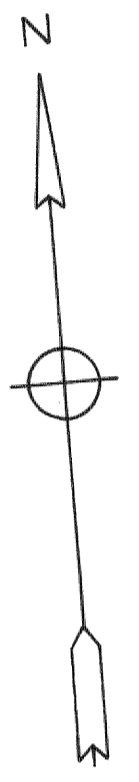
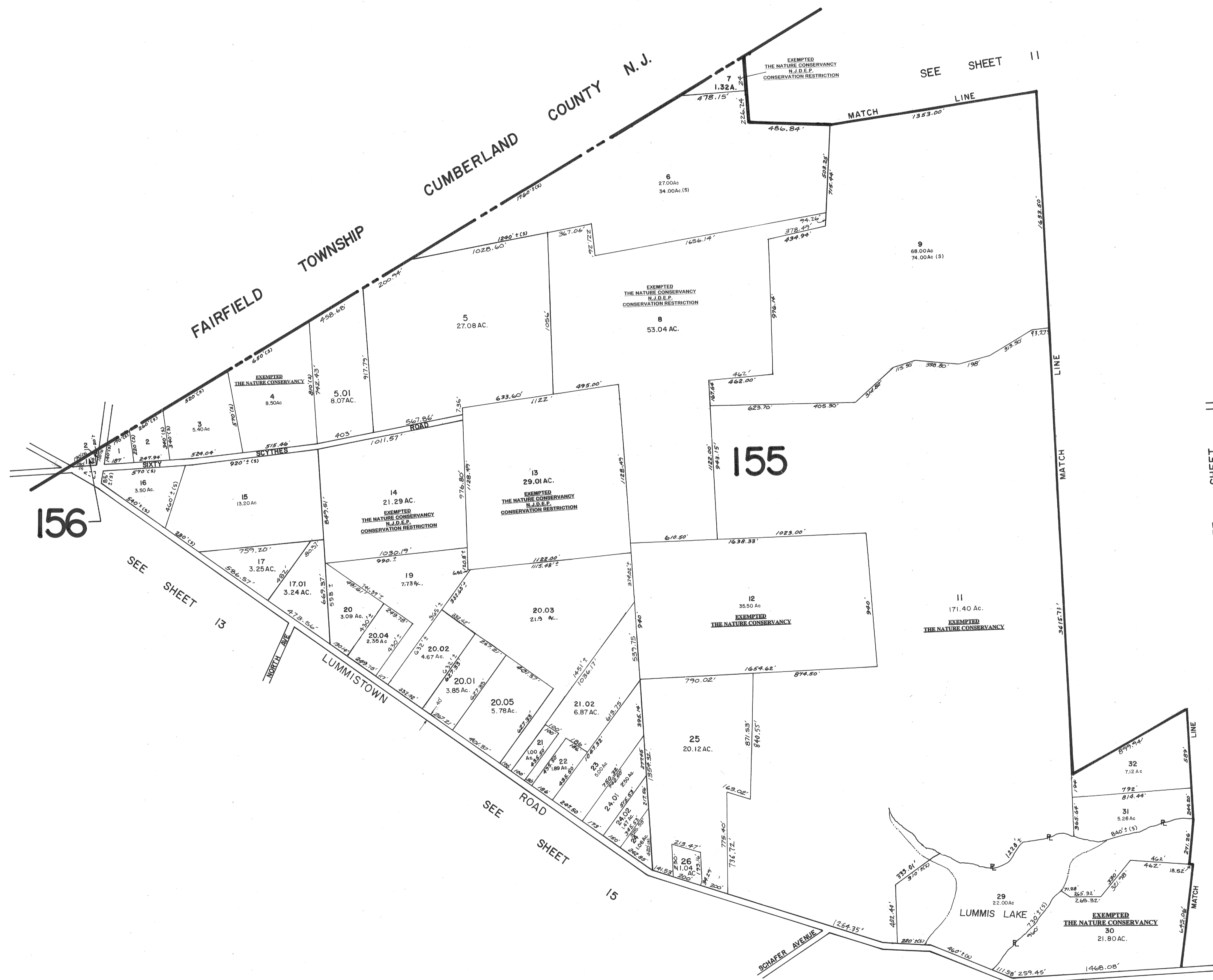


NOTE: THE FOLLOWING BLOCK AND LOTS ARE UNASSIGNED:  
 158/2, 157/19, 32/71, 72/75, 94 & 95, 170/5, 157/14  
 176/3, 176/4, 176/5, 186/2, 157/17, 92, 168/11, 12  
 164/9, 10, 176/7, 01, 157/75, 184/17, 18, 185/12, 18  
 185/26, 27, 157/18, 3, 161/4,

DETAIL SHEET  
 Decarlo Development Tract No. 67

TAX ASSESSMENT MAP  
 TOWNSHIP OF LAWRENCE  
 CUMBERLAND COUNTY N.J.  
 SCALE: 1"=200' JUNE, 1969  
 ALBERT A. FRALINGER JR., TOWNSHIP ENGINEER  
 629 SHILOH PIKE, BRIDGETON, N. J. 08302

NEW JERSEY DEPARTMENT OF THE TREASURY  
 DIVISION OF TAXATION  
 PUBLIC UTILITY TAX BUREAU  
 APPROVED AS A TAX MAP PURSUANT TO THE  
 PROVISIONS OF CHAPTER 175, LAWS OF 1913, 1918  
 FOR THE DIRECTOR, DIVISION OF TAXATION.  
 BY: *J. H. O'Connell*  
 DATE: AUG 11 1969 STATE SUPERVISOR  
 SERIAL NO. 473



**TAX ASSESSMENT MAP**  
**TOWNSHIP OF LAWRENCE**  
**CUMBERLAND COUNTY N.J.**  
 SCALE: 1"=400' JUNE 1969  
 ALBERT A. FRALINGER JR., TOWNSHIP ENGINEER  
 629 SHILOH PIKE, BRIDGETON, N. J. 08302

NEW JERSEY DEPARTMENT OF THE TREASURY  
 DIVISION OF TAXATION  
 PUBLIC UTILITY TAX BUREAU  
 APPROVED AS A TAX MAP PURSUANT TO THE  
 PROVISIONS OF CHAPTER 175, LAWS OF 1913, ETC.  
 FOR THE DIRECTOR, DIVISION OF TAXATION  
 BY *J. H. D'Amore*  
 STATE SUPERVISOR  
 DATE AUG 11 1969 SERIAL NO. 473

SEE SHEET 10

SEE SHEET 11

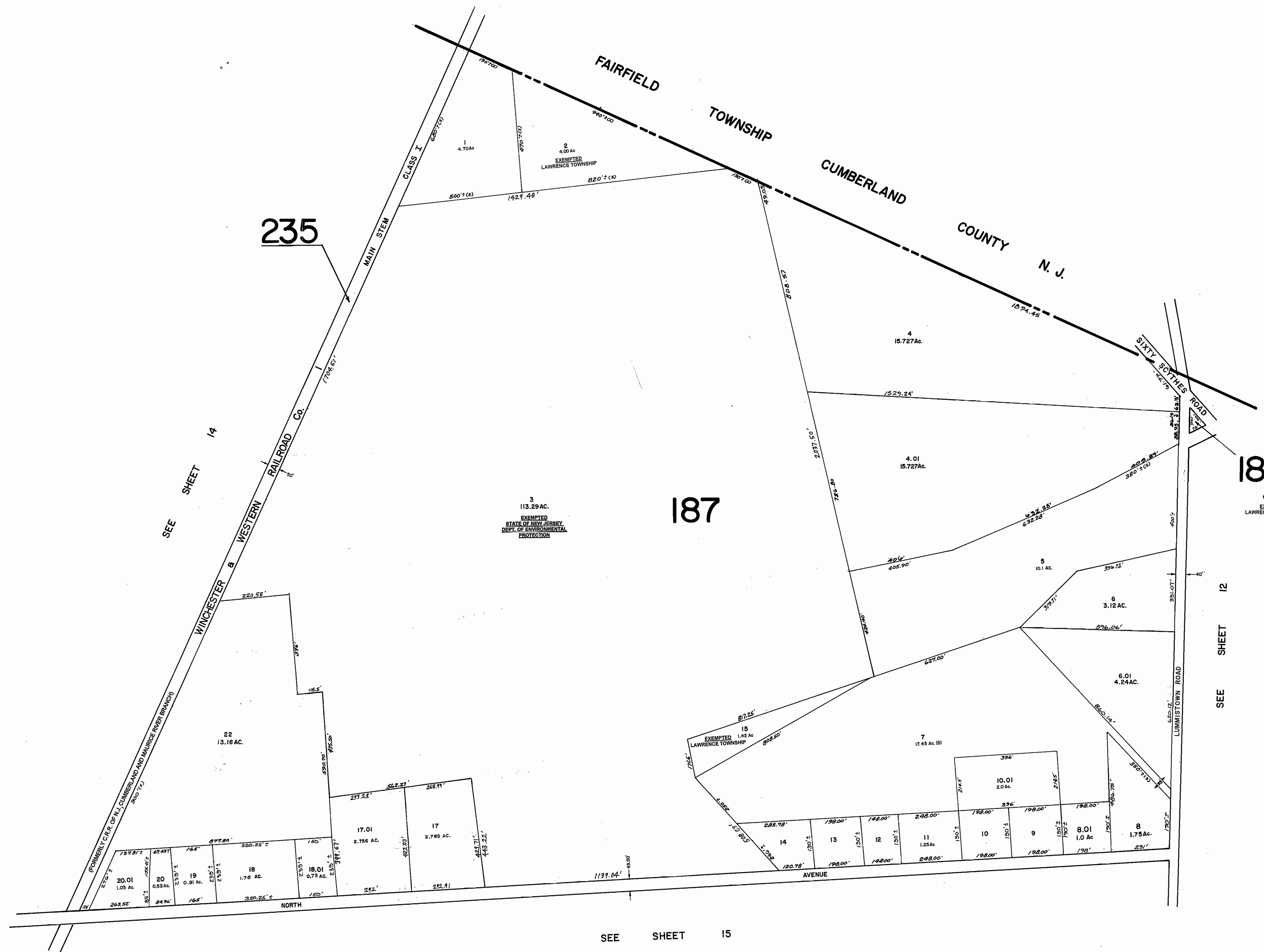
SEE SHEET 13

SEE SHEET 15

156

155

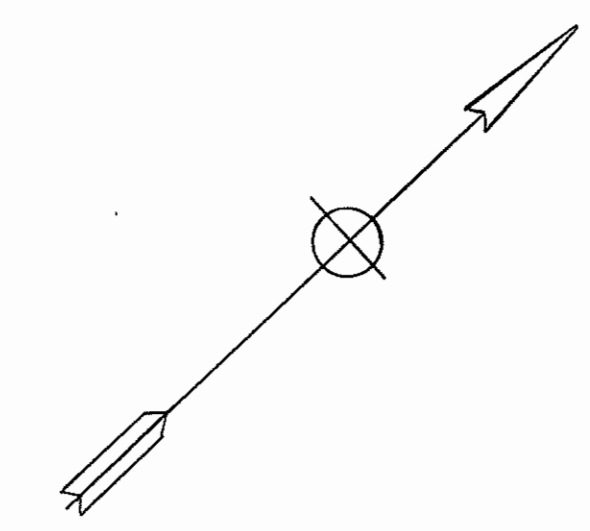
SEE SHEET 11



SEE SHEET 14

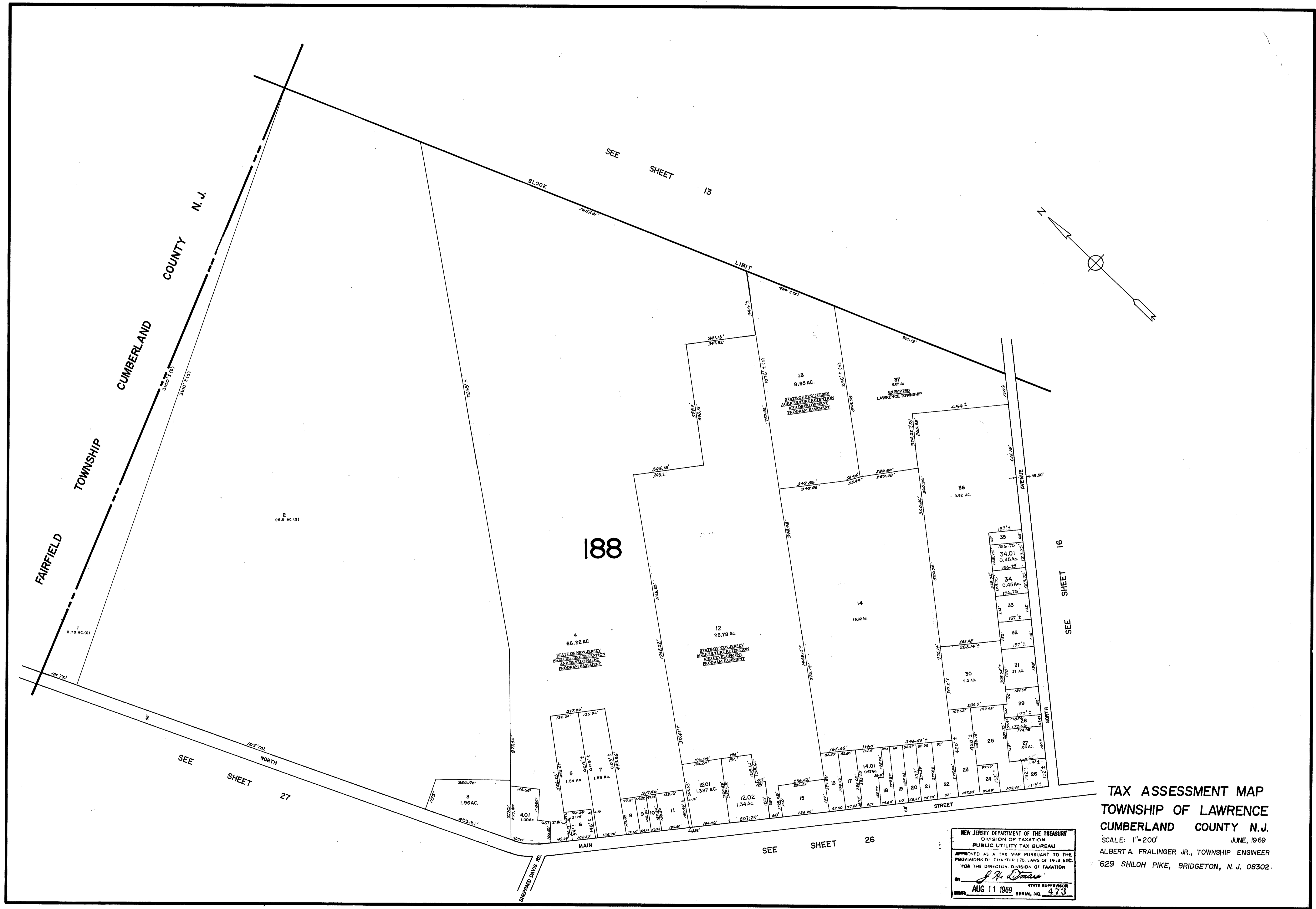
SEE SHEET 15

SEE SHEET 12



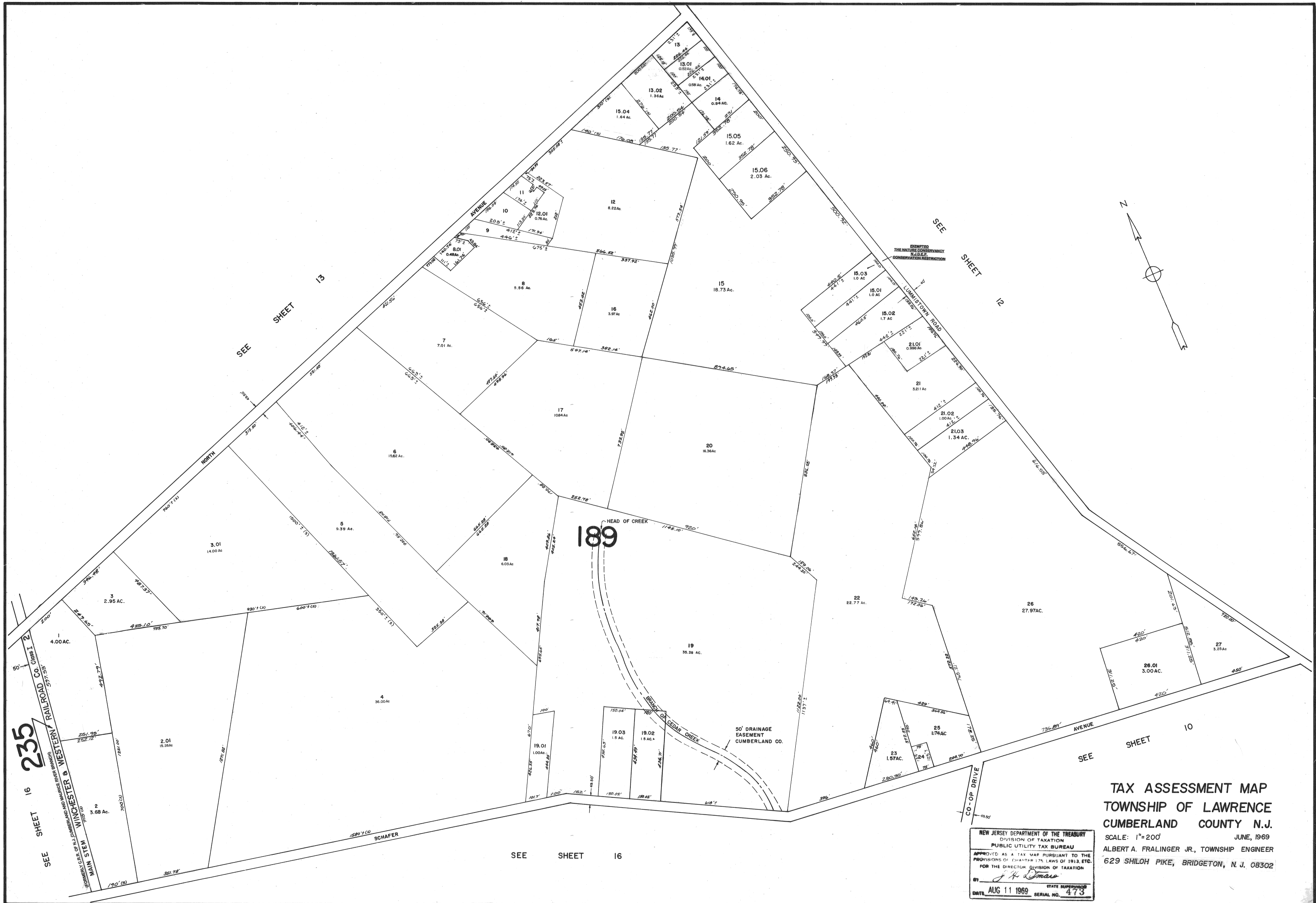
**TAX ASSESSMENT MAP**  
**TOWNSHIP OF LAWRENCE**  
**CUMBERLAND COUNTY N.J.**  
 SCALE: 1"=200' JUNE, 1969  
 ALBERT A. FRALINGER JR., TOWNSHIP ENGINEER  
 629 SHILOH PIKE, BRIDGETON, N. J. 08302

NEW JERSEY DEPARTMENT OF THE TREASURY  
 DIVISION OF TAXATION  
 PUBLIC UTILITY TAX BUREAU  
 APPROVED AS A TAX MAP PURSUANT TO THE  
 PROVISIONS OF CHAPTER 175, LAWS OF 1913, ETC.  
 FOR THE DIRECTOR, DIVISION OF TAXATION  
*J. H. O'Connell*  
 BY: STATE SUPERVISOR  
 DATE: AUG 11 1969 SERIAL NO. 473



**TAX ASSESSMENT MAP**  
**TOWNSHIP OF LAWRENCE**  
**CUMBERLAND COUNTY N.J.**  
 SCALE: 1"=200'  
 JUNE, 1969  
 ALBERT A. FRALINGER JR., TOWNSHIP ENGINEER  
 629 SHILOH PIKE, BRIDGETON, N. J. 08302

NEW JERSEY DEPARTMENT OF THE TREASURY  
 DIVISION OF TAXATION  
 PUBLIC UTILITY TAX BUREAU  
 APPROVED AS A TAX MAP PURSUANT TO THE  
 PROVISIONS OF CHAPTER 175, LAWS OF 1913, ETC.  
 FOR THE DIRECTOR, DIVISION OF TAXATION  
*J. H. Omaso*  
 STATE SUPERVISOR  
 AUG 11 1969 SERIAL NO. 473



**TAX ASSESSMENT MAP**  
**TOWNSHIP OF LAWRENCE**  
**CUMBERLAND COUNTY N.J.**  
 SCALE: 1"=200' JUNE, 1969  
 ALBERT A. FRALINGER JR., TOWNSHIP ENGINEER  
 629 SHILOH PIKE, BRIDGETON, N. J. 08302

NEW JERSEY DEPARTMENT OF THE TREASURY  
 DIVISION OF TAXATION  
 PUBLIC UTILITY TAX BUREAU  
 APPROVED AS A TAX MAP PURSUANT TO THE  
 PROVISIONS OF CHAPTER 176, LAWS OF 1913, ETC.  
 FOR THE DIRECTOR, DIVISION OF TAXATION  
 BY *J. H. O'Neil*  
 DATE AUG 11 1969 STATE SUPERVISOR SERIAL NO. 473

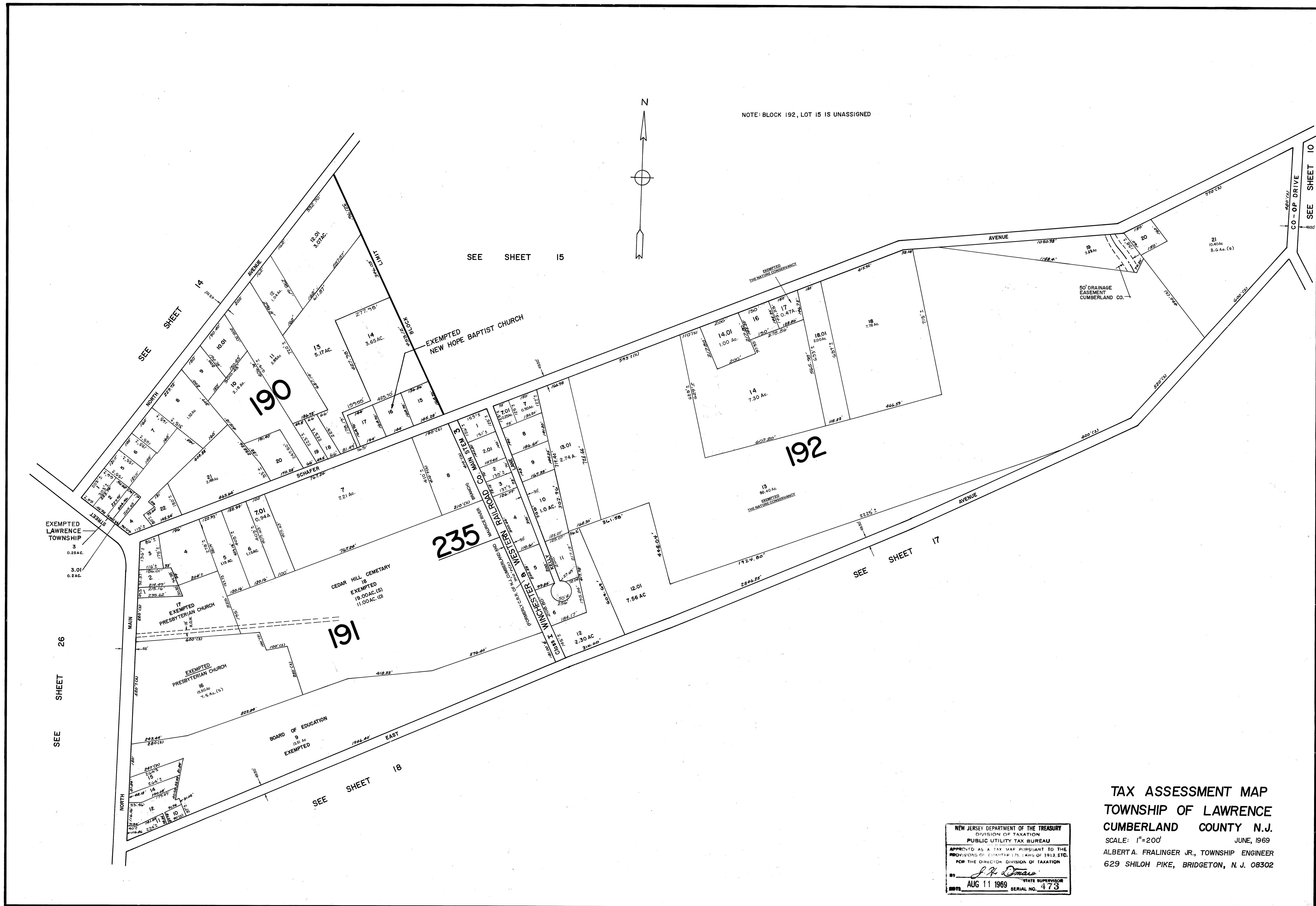
SEE SHEET 16 **235**  
 (ECONOMIC CENTER OF N.J. CUMBERLAND AND WINCHESTER RIVER BRIDGES)  
 WINCHESTER & WESTERN RAILROAD CO. CROSS I 2  
 MAIN STEM

SEE SHEET 16

SEE SHEET 13

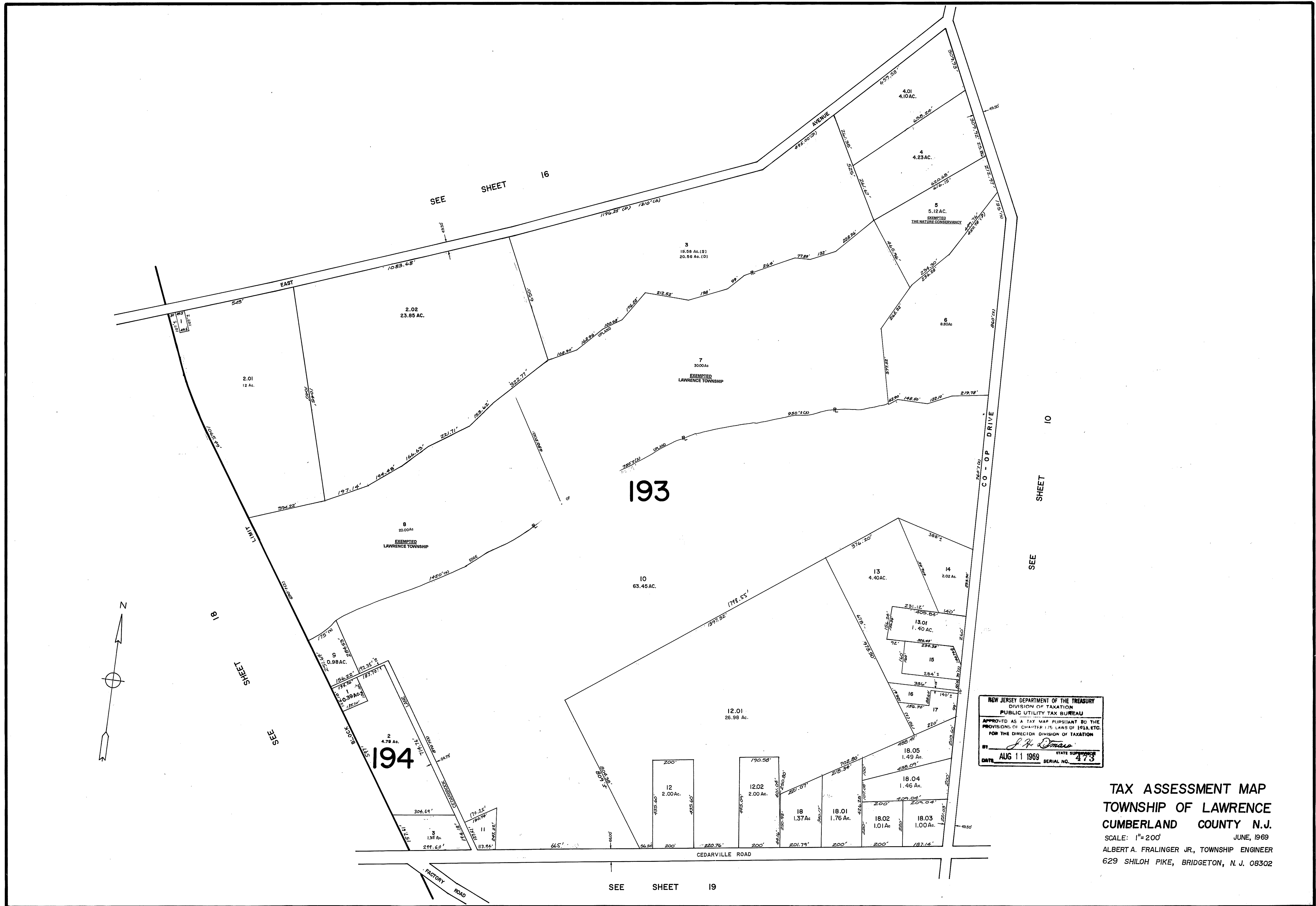
SEE SHEET 12

SEE SHEET 10



**TAX ASSESSMENT MAP**  
**TOWNSHIP OF LAWRENCE**  
**CUMBERLAND COUNTY N.J.**  
 SCALE: 1"=200' JUNE, 1969  
 ALBERT A. FRALINGER JR., TOWNSHIP ENGINEER  
 629 SHILOH PIKE, BRIDGETON, N. J. 08302

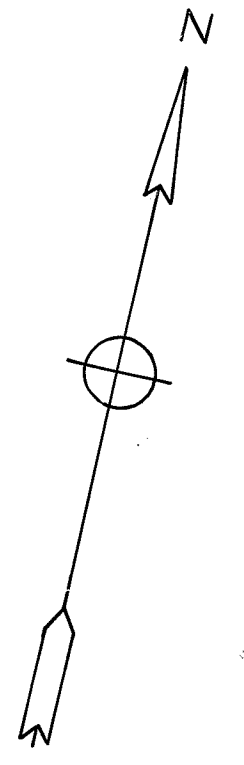
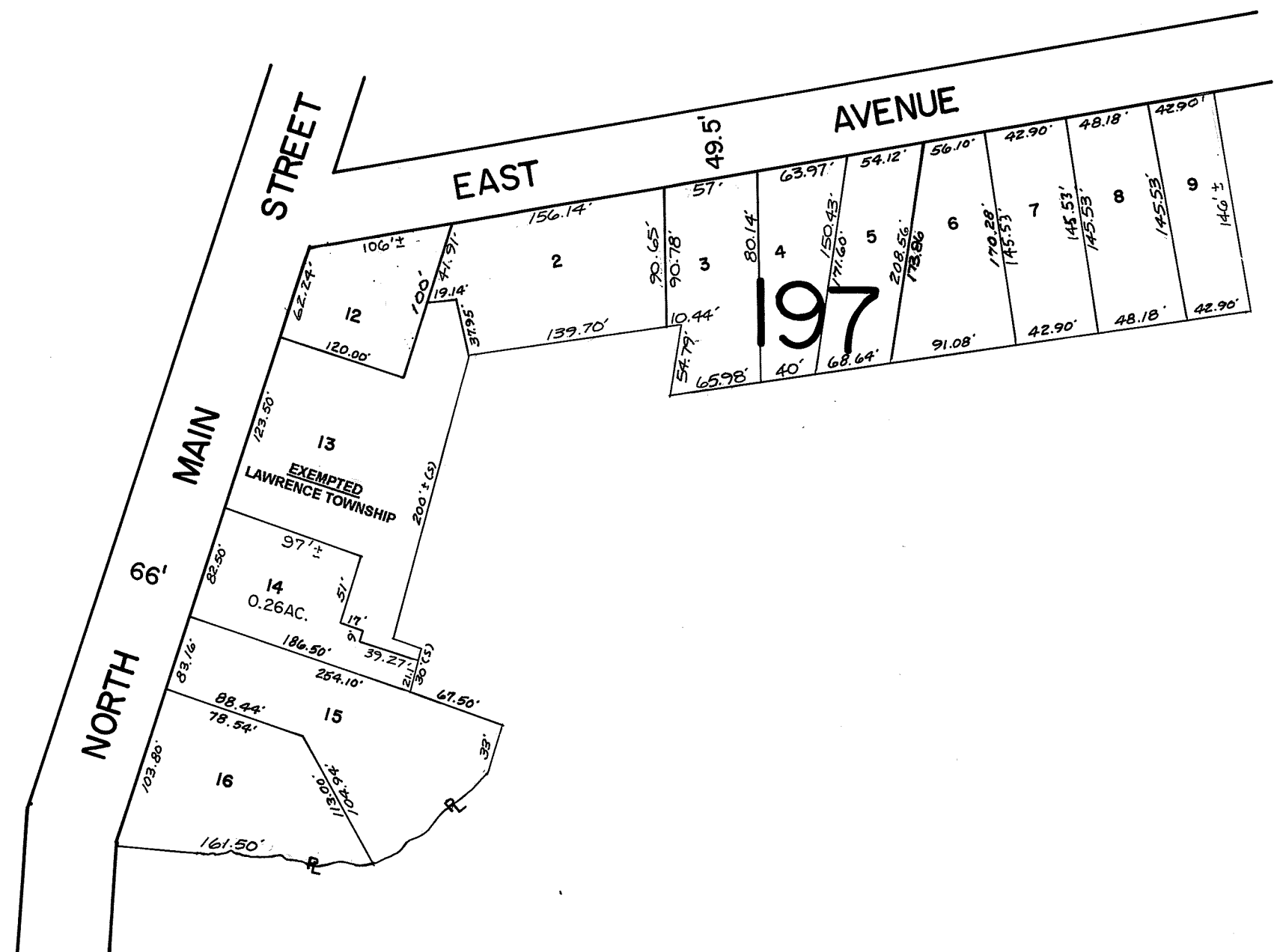
NEW JERSEY DEPARTMENT OF THE TREASURY  
 DIVISION OF TAXATION  
 PUBLIC UTILITY TAX BUREAU  
 APPROVED AS A TAX MAP PURSUANT TO THE  
 PROVISIONS OF CHAPTER 175, LAWS OF 1913, ETC.  
 FOR THE DIRECTOR, DIVISION OF TAXATION  
 BY: *J. H. Omaso* STATE SUPERVISOR  
 AUG 11 1969 SERIAL NO. 473



NEW JERSEY DEPARTMENT OF THE TREASURY  
 DIVISION OF TAXATION  
 PUBLIC UTILITY TAX BUREAU  
 APPROVED AS A TAX MAP PURSUANT TO THE  
 PROVISIONS OF CHAPTER 175 LAWS OF 1919, ETC.  
 FOR THE DIRECTOR, DIVISION OF TAXATION  
 BY: *J. H. Demas*  
 DATE: AUG 11 1969 STATE SUPERVISOR SERIAL NO. 473

TAX ASSESSMENT MAP  
 TOWNSHIP OF LAWRENCE  
 CUMBERLAND COUNTY N.J.  
 SCALE: 1"=200' JUNE, 1969  
 ALBERT A. FRALINGER JR., TOWNSHIP ENGINEER  
 629 SHILOH PIKE, BRIDGETON, N. J. 08302

DETAIL "A"  
SCALE: 1"=100'



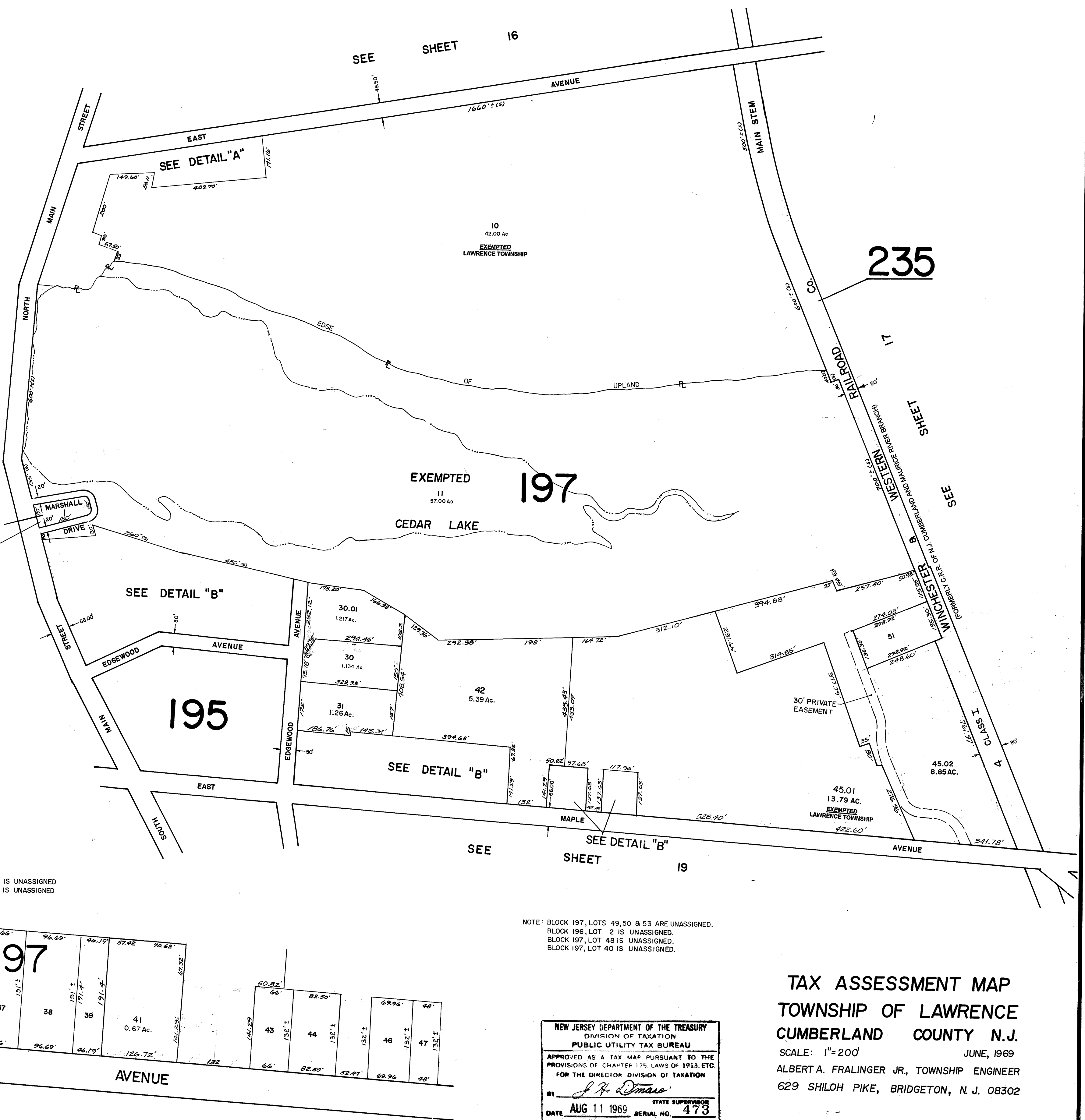
DETAIL "B"  
SCALE: 1"=100'



197.01  
EXEMPTED  
LAWRENCE TOWNSHIP

NOTE: BLOCK 197, LOT 33 IS UNASSIGNED  
BLOCK 195, LOT 5 IS UNASSIGNED

SEE SHEET 16



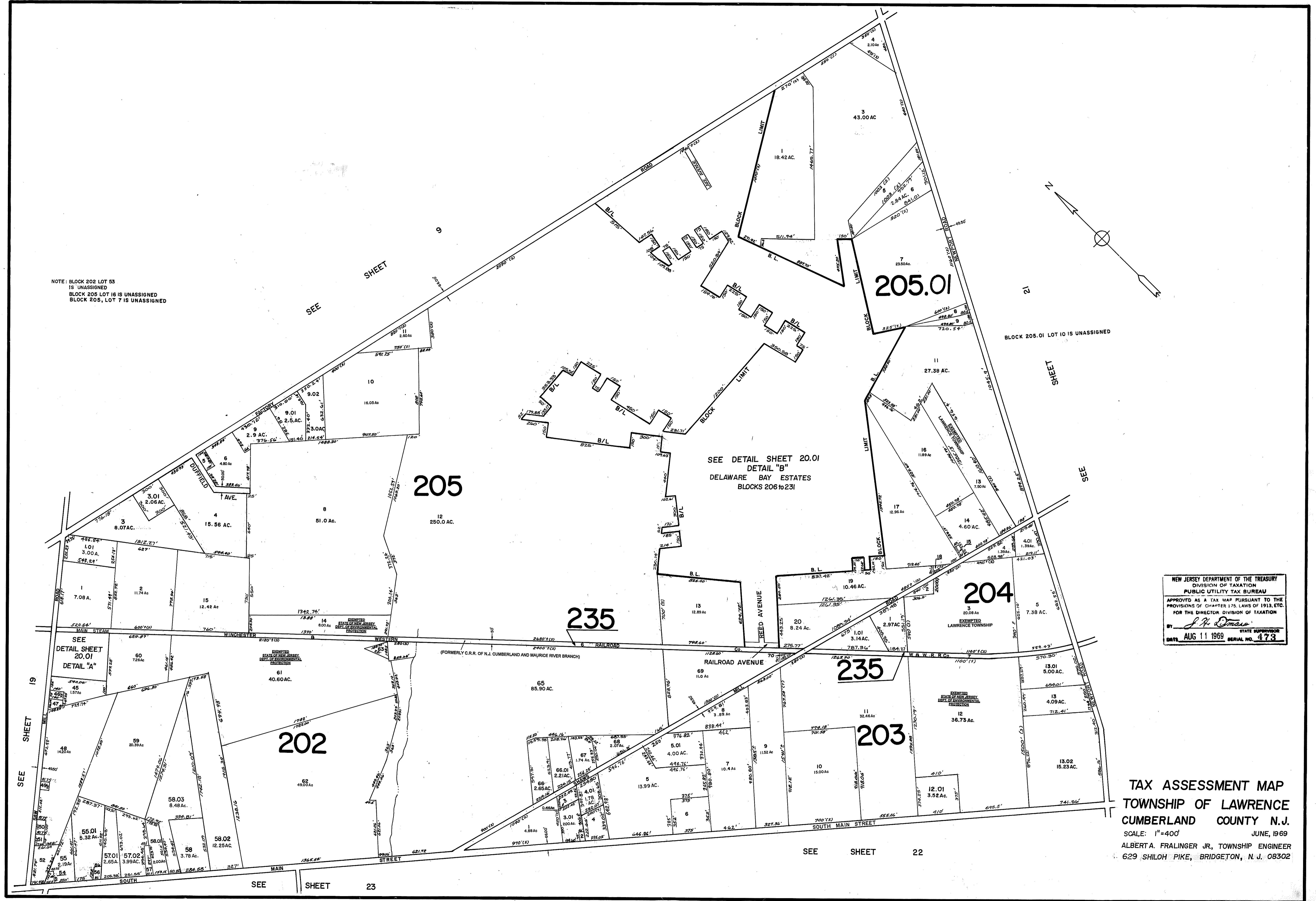
NOTE: BLOCK 197, LOTS 49, 50 & 53 ARE UNASSIGNED.  
BLOCK 196, LOT 2 IS UNASSIGNED.  
BLOCK 197, LOT 48 IS UNASSIGNED.  
BLOCK 197, LOT 40 IS UNASSIGNED.

NEW JERSEY DEPARTMENT OF THE TREASURY  
DIVISION OF TAXATION  
PUBLIC UTILITY TAX BUREAU  
APPROVED AS A TAX MAP PURSUANT TO THE  
PROVISIONS OF CHAPTER 175, LAWS OF 1913, ETC.  
FOR THE DIRECTOR DIVISION OF TAXATION  
*J. R. Dumas*  
DATE AUG 11 1969, SERIAL NO. 473

TAX ASSESSMENT MAP  
TOWNSHIP OF LAWRENCE  
CUMBERLAND COUNTY N.J.  
SCALE: 1"=200' JUNE 1969  
ALBERT A. FRALINGER JR., TOWNSHIP ENGINEER  
629 SHILOH PIKE, BRIDGETON, N. J. 08302



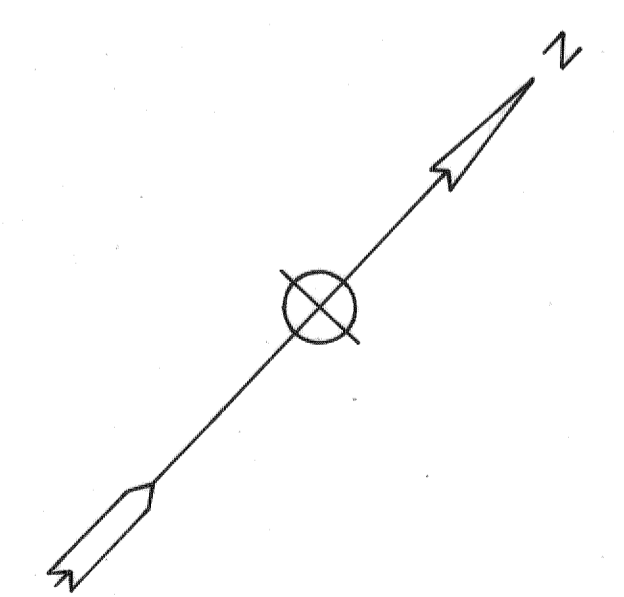
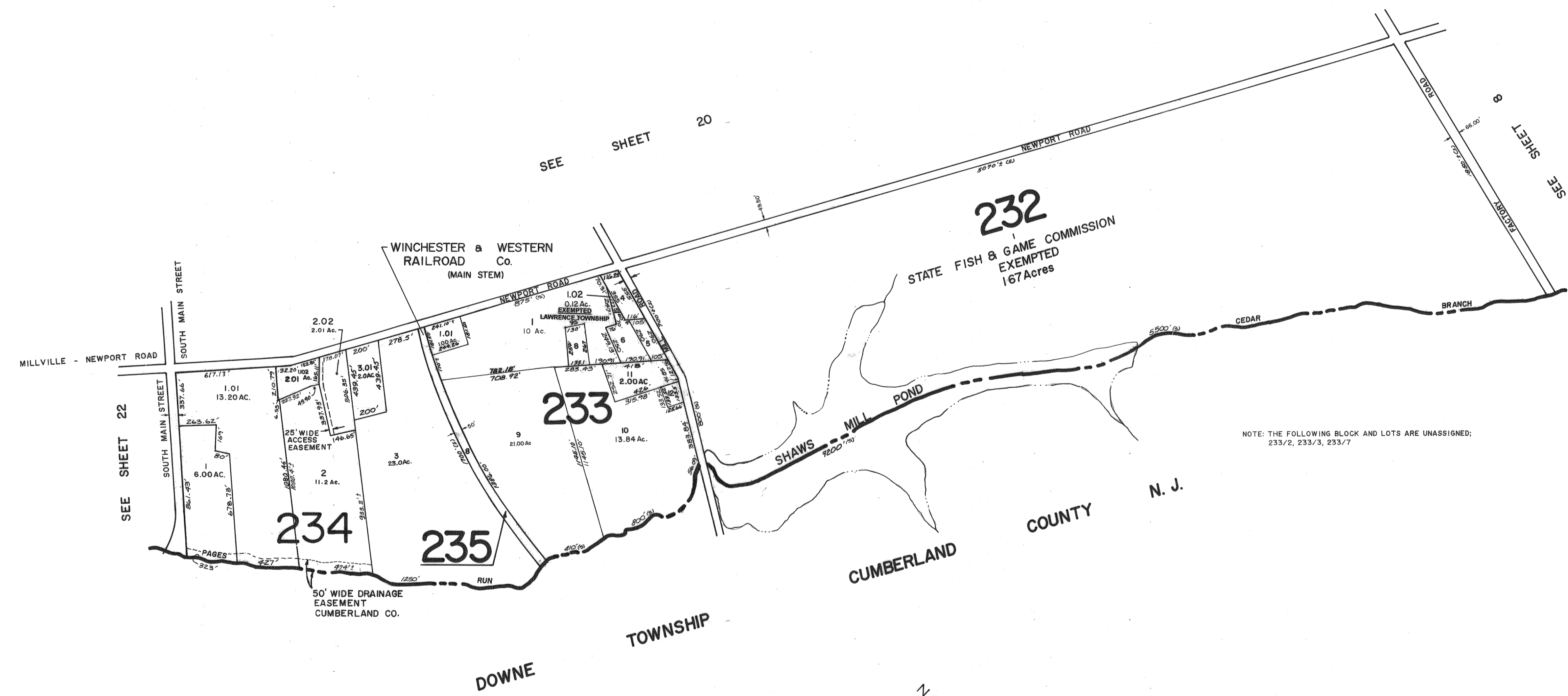
NOTE: BLOCK 202 LOT 53 IS UNASSIGNED  
BLOCK 205 LOT 16 IS UNASSIGNED  
BLOCK 205, LOT 7 IS UNASSIGNED



NEW JERSEY DEPARTMENT OF THE TREASURY  
 DIVISION OF TAXATION  
 PUBLIC UTILITY TAX BUREAU  
 APPROVED AS A TAX MAP PURSUANT TO THE  
 PROVISIONS OF CHAPTER 175, LAWS OF 1913, ETC.  
 FOR THE DIRECTOR OF TAXATION  
 BY *L. H. O'Neil* STATE SUPERVISOR  
 DATE AUG 11 1969 SERIAL NO. 473

**TAX ASSESSMENT MAP**  
**TOWNSHIP OF LAWRENCE**  
**CUMBERLAND COUNTY N.J.**  
 SCALE: 1"=400' JUNE, 1969  
 ALBERT A. FRALINGER JR., TOWNSHIP ENGINEER  
 629 SHILOH PIKE, BRIDGETON, N. J. 08302



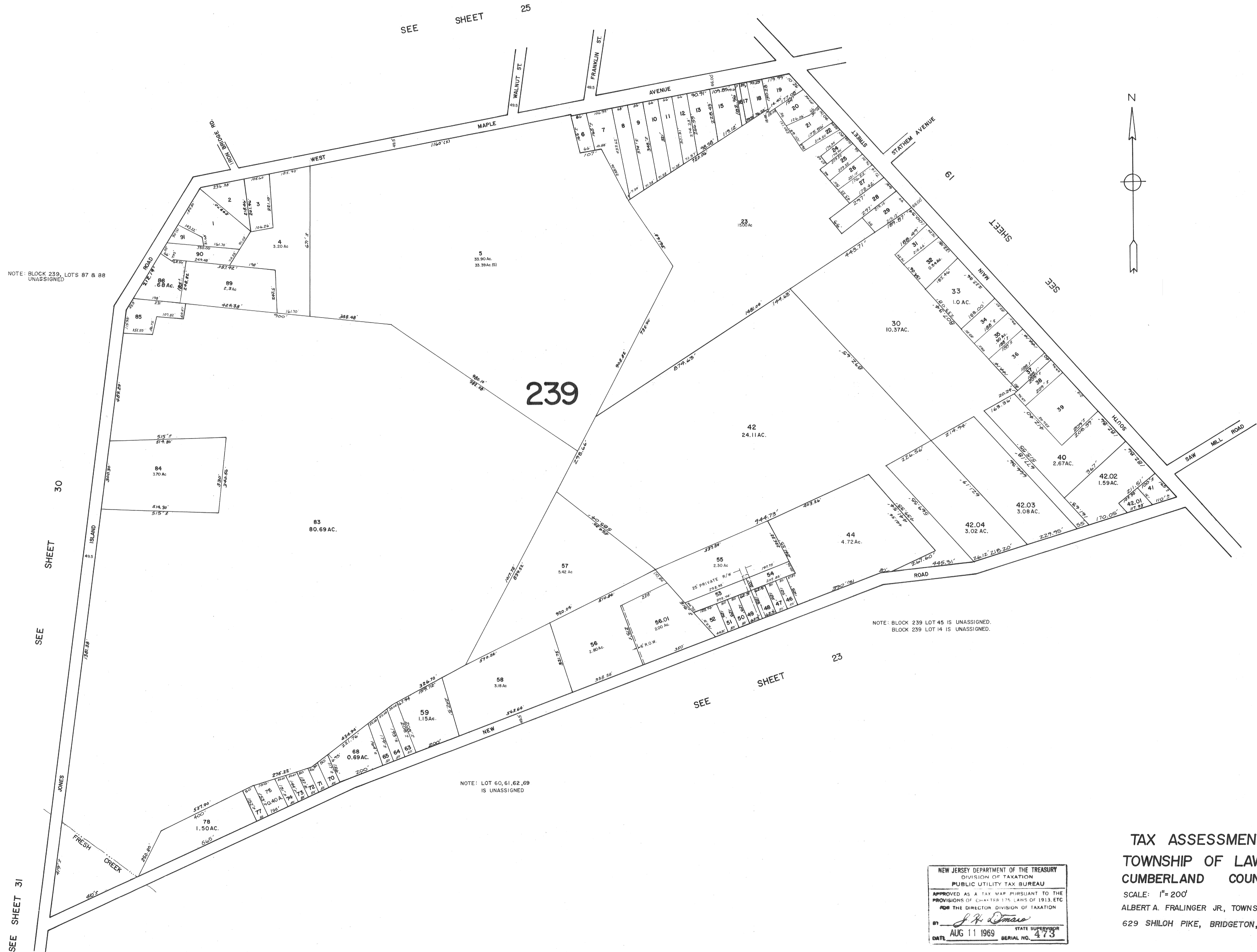


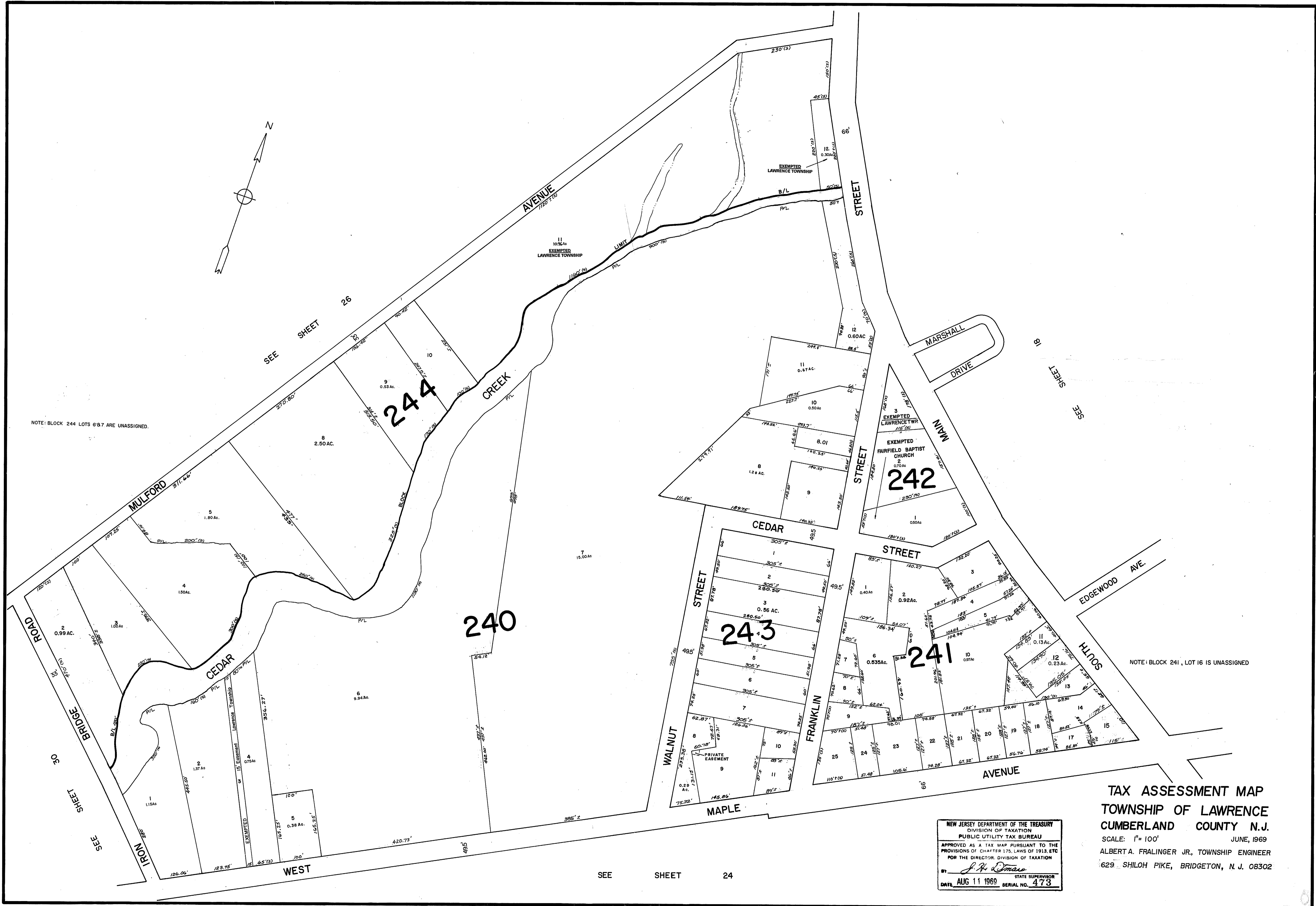
NEW JERSEY DEPARTMENT OF THE TREASURY  
 DIVISION OF TAXATION  
 PUBLIC UTILITY TAX BUREAU  
 APPROVED AS A TAX MAP PURSUANT TO THE PROVISIONS OF CHAPTER 125, LAWS OF 1913, ETC. FOR THE DIRECTOR DIVISION OF TAXATION  
 BY *J. H. Dumas* STATE SUPERVISOR  
 DATE AUG 11 1969 SERIAL NO. 473

TAX ASSESSMENT MAP  
 TOWNSHIP OF LAWRENCE  
 CUMBERLAND COUNTY N. J.  
 SCALE: 1"=400' JUNE, 1969  
 ALBERT A. FRALINGER JR., TOWNSHIP ENGINEER  
 629 SHILOH PIKE, BRIDGETON, N. J. 08302







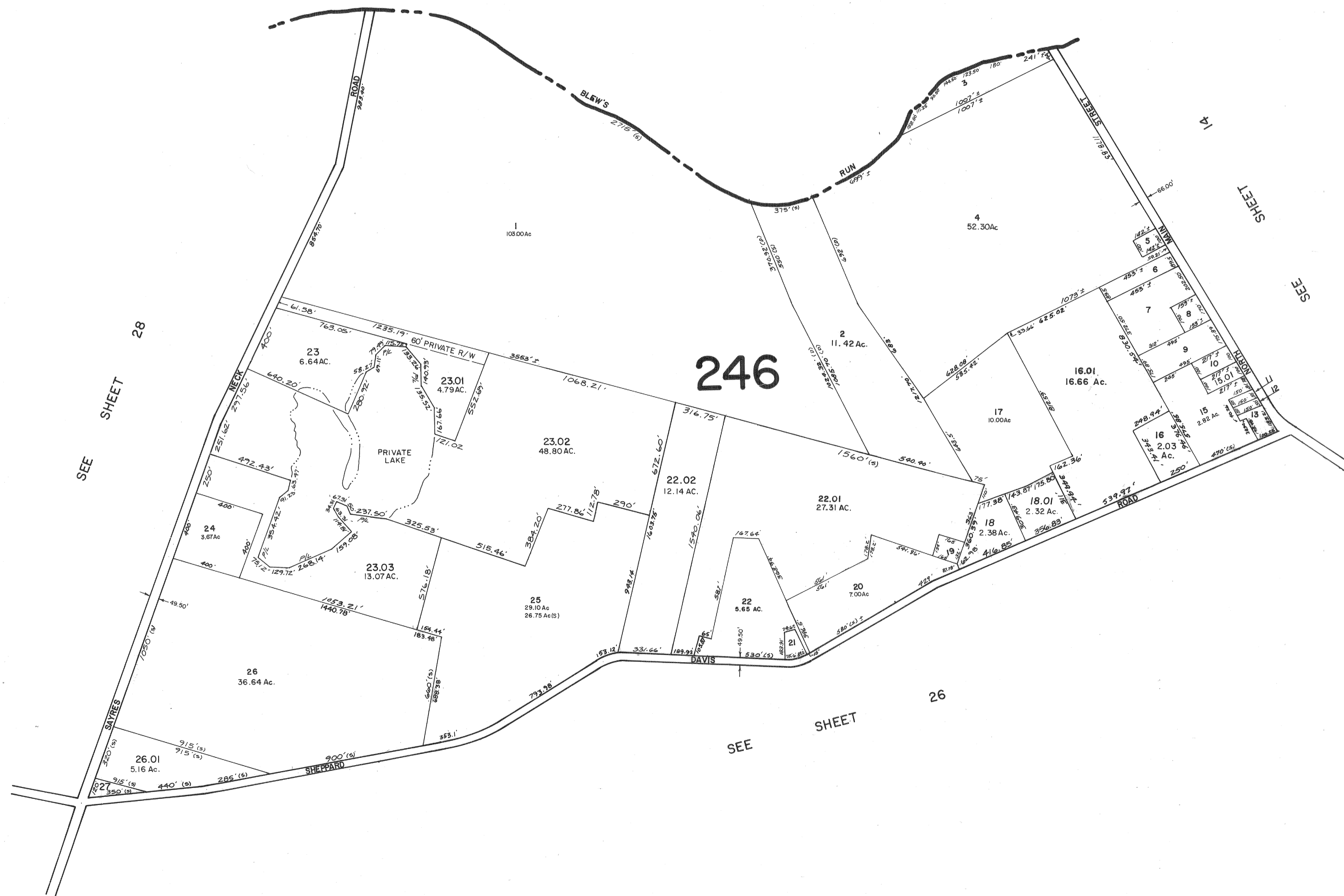
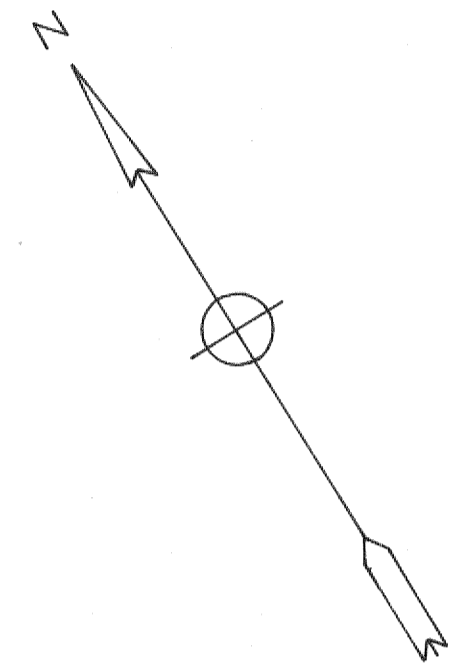


**TAX ASSESSMENT MAP**  
**TOWNSHIP OF LAWRENCE**  
**CUMBERLAND COUNTY N.J.**  
 SCALE: 1" = 100' JUNE, 1969  
 ALBERT A. FRALINGER JR., TOWNSHIP ENGINEER  
 629 SHILOH PIKE, BRIDGETON, N. J. 08302

NEW JERSEY DEPARTMENT OF THE TREASURY  
 DIVISION OF TAXATION  
 PUBLIC UTILITY TAX BUREAU  
 APPROVED AS A TAX MAP PURSUANT TO THE  
 PROVISIONS OF CHAPTER 175, LAWS OF 1913, ETC  
 FOR THE DIRECTOR, DIVISION OF TAXATION  
 BY *J. R. Dumas* STATE SUPERVISOR  
 DATE: AUG 11 1969 SERIAL NO. 473



FAIRFIELD TOWNSHIP CUMBERLAND COUNTY N. J.



BLOCK 246, LOT 14 IS UNASSIGNED

TAX ASSESSMENT MAP  
TOWNSHIP OF LAWRENCE  
CUMBERLAND COUNTY N.J.

SCALE: 1"=400' JUNE, 1969  
ALBERT A. FRALINGER JR., TOWNSHIP ENGINEER  
629 SHILOH PIKE, BRIDGETON, N. J. 08302

NEW JERSEY DEPARTMENT OF THE TREASURY  
DIVISION OF TAXATION  
PUBLIC UTILITY TAX BUREAU  
APPROVED AS A TAX MAP PURSUANT TO THE  
PROVISIONS OF CHAPTER 175, LAWS OF 1913, ETC.  
FOR THE DIRECTOR, DIVISION OF TAXATION  
*J. P. Demara*  
STATE SUPERVISOR  
DATE AUG 11 1969, SERIAL NO. 473

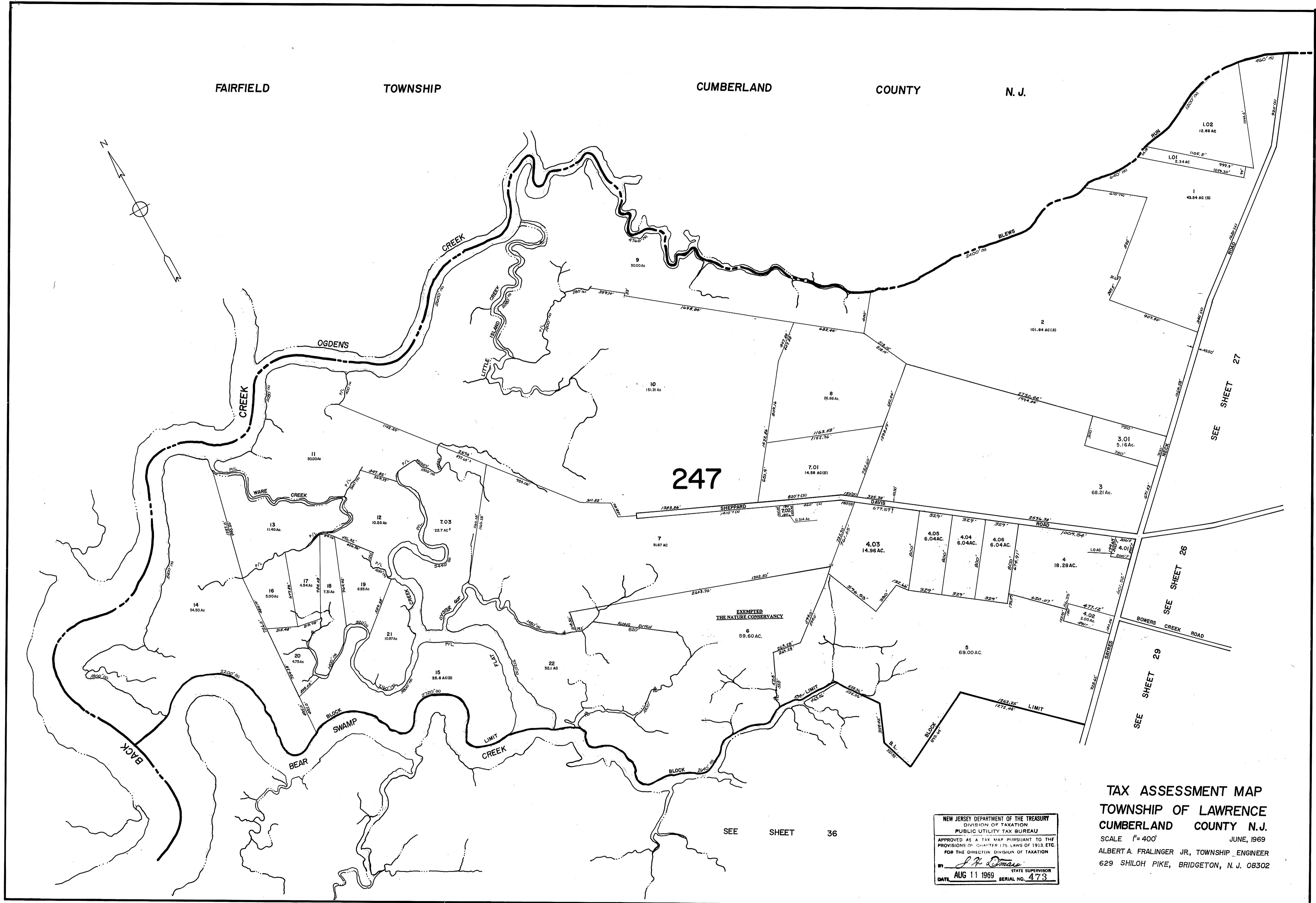
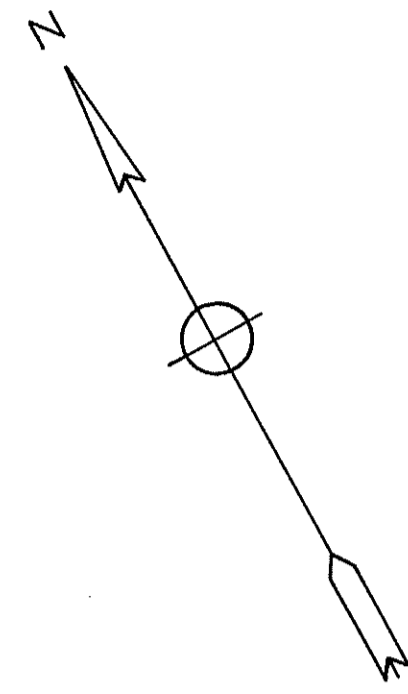
FAIRFIELD

TOWNSHIP

CUMBERLAND

COUNTY

N. J.



247

SEE SHEET 36

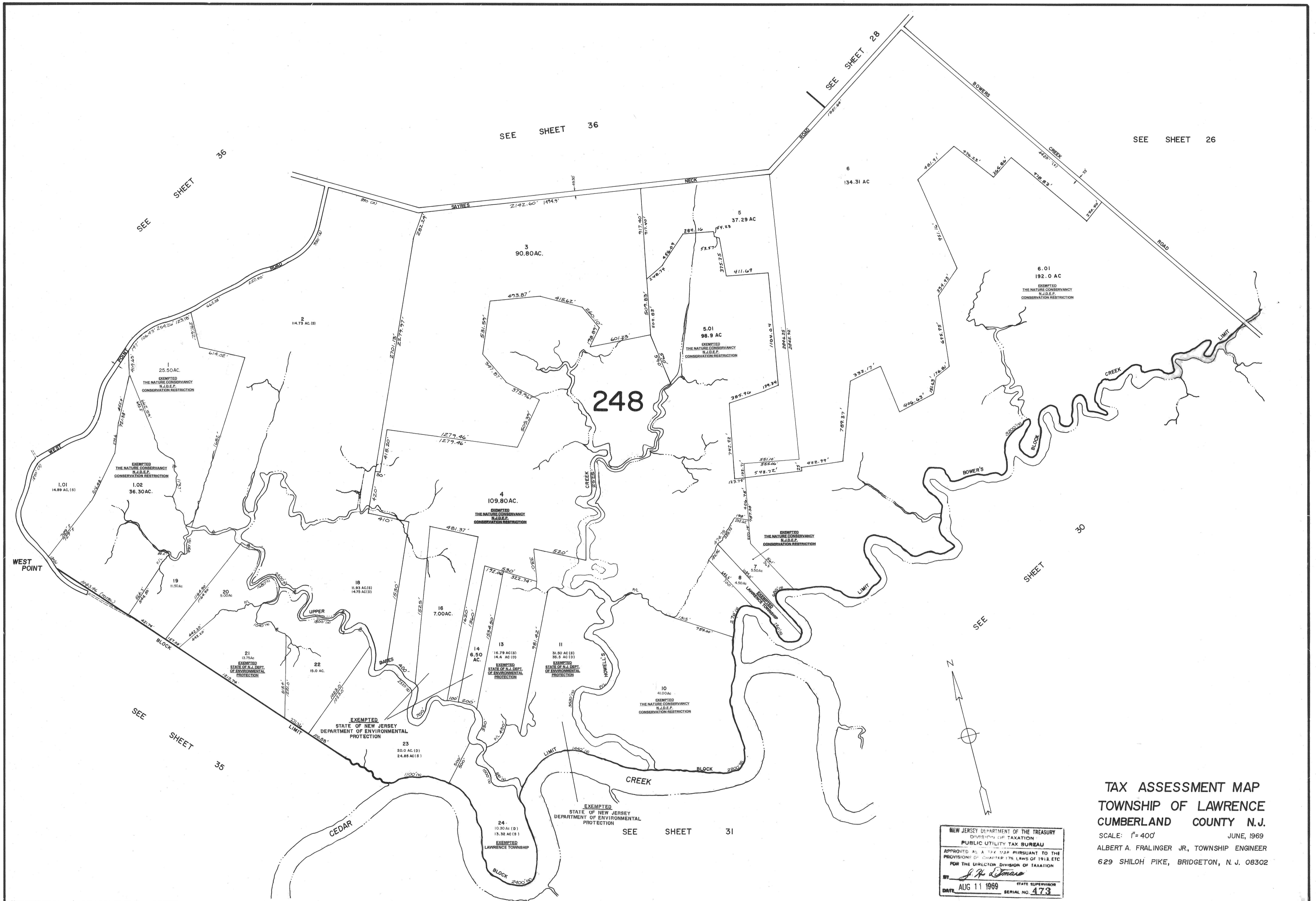
SEE SHEET 27

SEE SHEET 26

SEE SHEET 29

NEW JERSEY DEPARTMENT OF THE TREASURY  
 DIVISION OF TAXATION  
 PUBLIC UTILITY TAX BUREAU  
 APPROVED AS A TAX MAP PURSUANT TO THE  
 PROVISIONS OF CHAPTER 175, LAWS OF 1913, ETC.  
 FOR THE DIRECTOR, DIVISION OF TAXATION  
*S. A. O'Neil*  
 STATE SUPERVISOR  
 DATE AUG 11 1969 SERIAL NO. 473

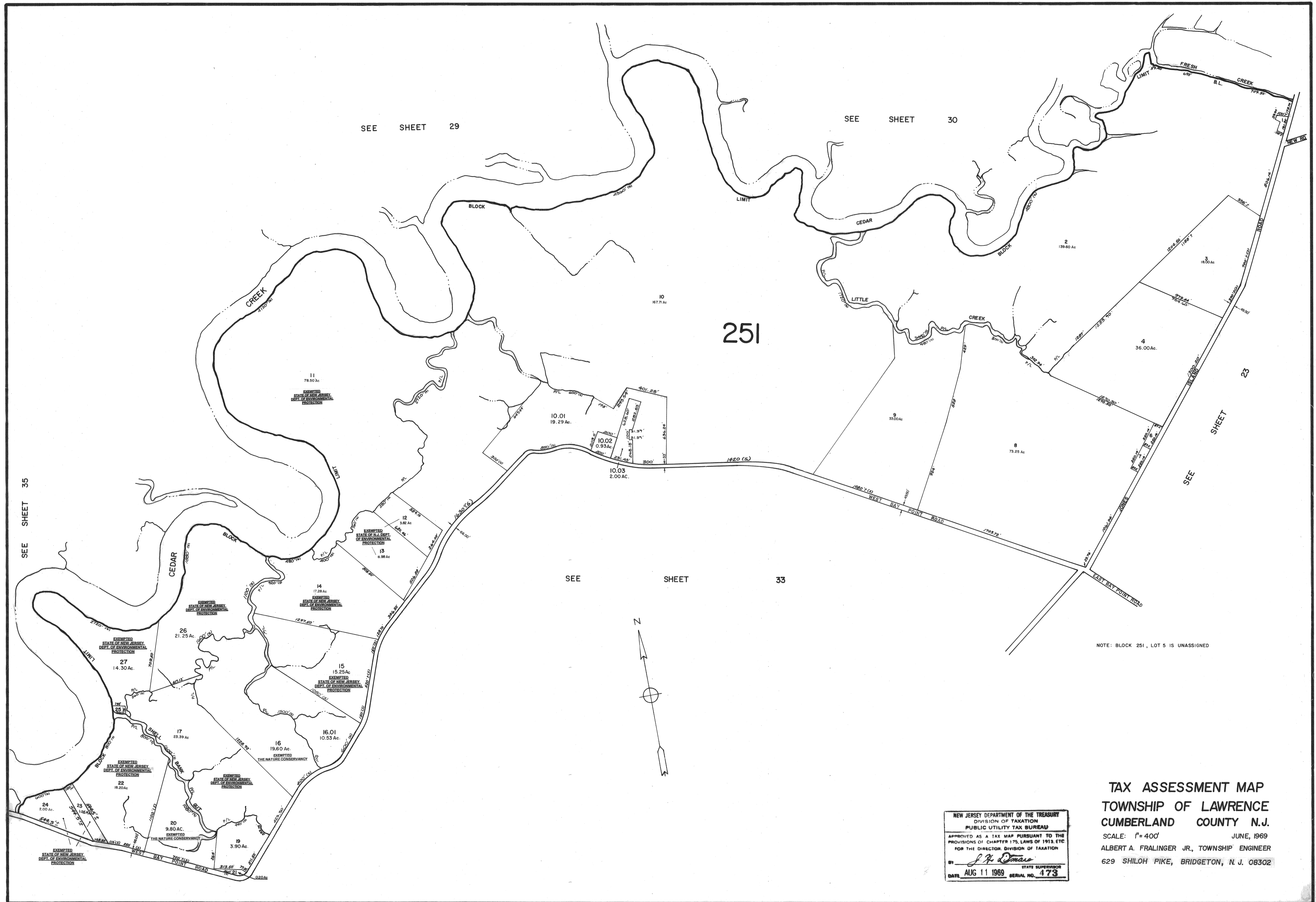
TAX ASSESSMENT MAP  
 TOWNSHIP OF LAWRENCE  
 CUMBERLAND COUNTY N.J.  
 SCALE 1"=400' JUNE, 1969  
 ALBERT A. FRALINGER JR., TOWNSHIP ENGINEER  
 629 SHILOH PIKE, BRIDGETON, N. J. 08302

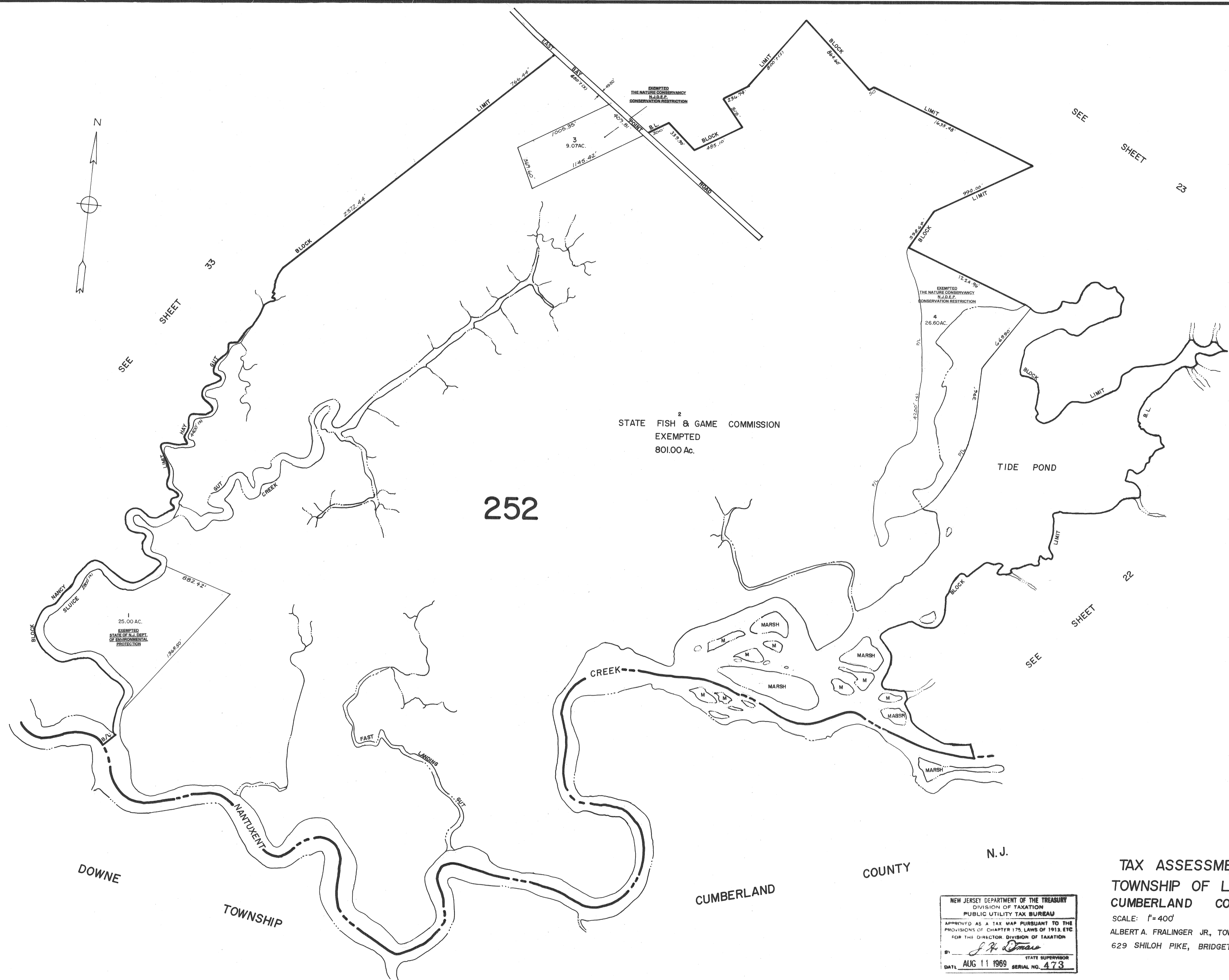
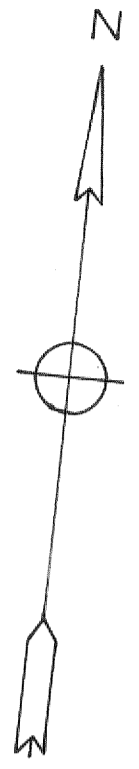


**TAX ASSESSMENT MAP**  
**TOWNSHIP OF LAWRENCE**  
**CUMBERLAND COUNTY N.J.**  
 SCALE: 1"=400' JUNE, 1969  
 ALBERT A. FRALINGER JR., TOWNSHIP ENGINEER  
 629 SHILOH PIKE, BRIDGETON, N. J. 08302

NEW JERSEY DEPARTMENT OF THE TREASURY  
 DIVISION OF TAXATION  
 PUBLIC UTILITY TAX BUREAU  
 APPROVED AS A TAX MAP PURSUANT TO THE  
 PROVISIONS OF CHAPTER 175, LAWS OF 1913, ETC.  
 FOR THE DIRECTOR, DIVISION OF TAXATION  
 BY: *J. H. D'Amore*  
 DATE: AUG 11 1969 STATE SUPERVISOR  
 SERIAL NO. 473







SEE SHEET 33

SEE SHEET 23

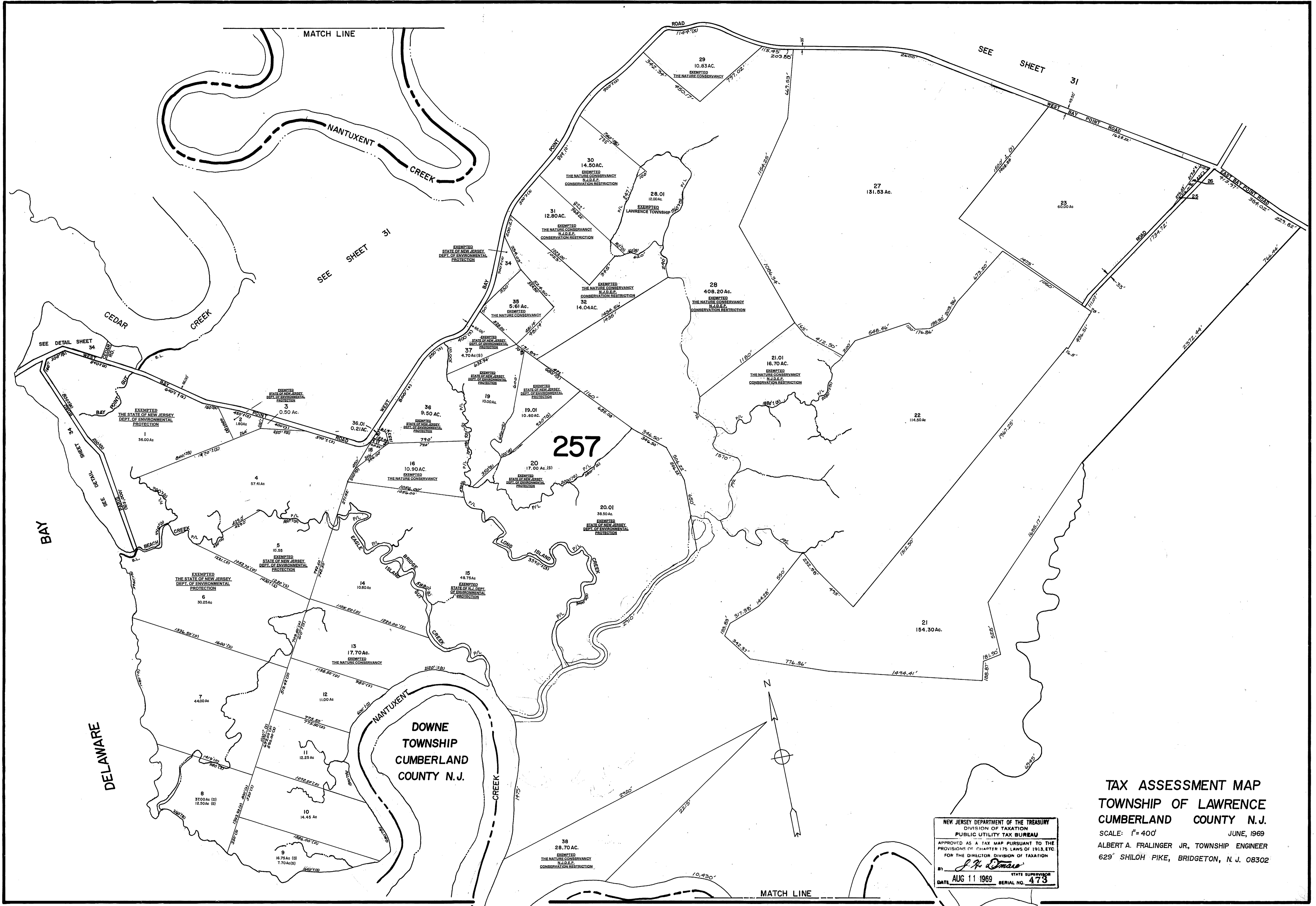
SEE SHEET 22

DOWNE TOWNSHIP

CUMBERLAND COUNTY N.J.

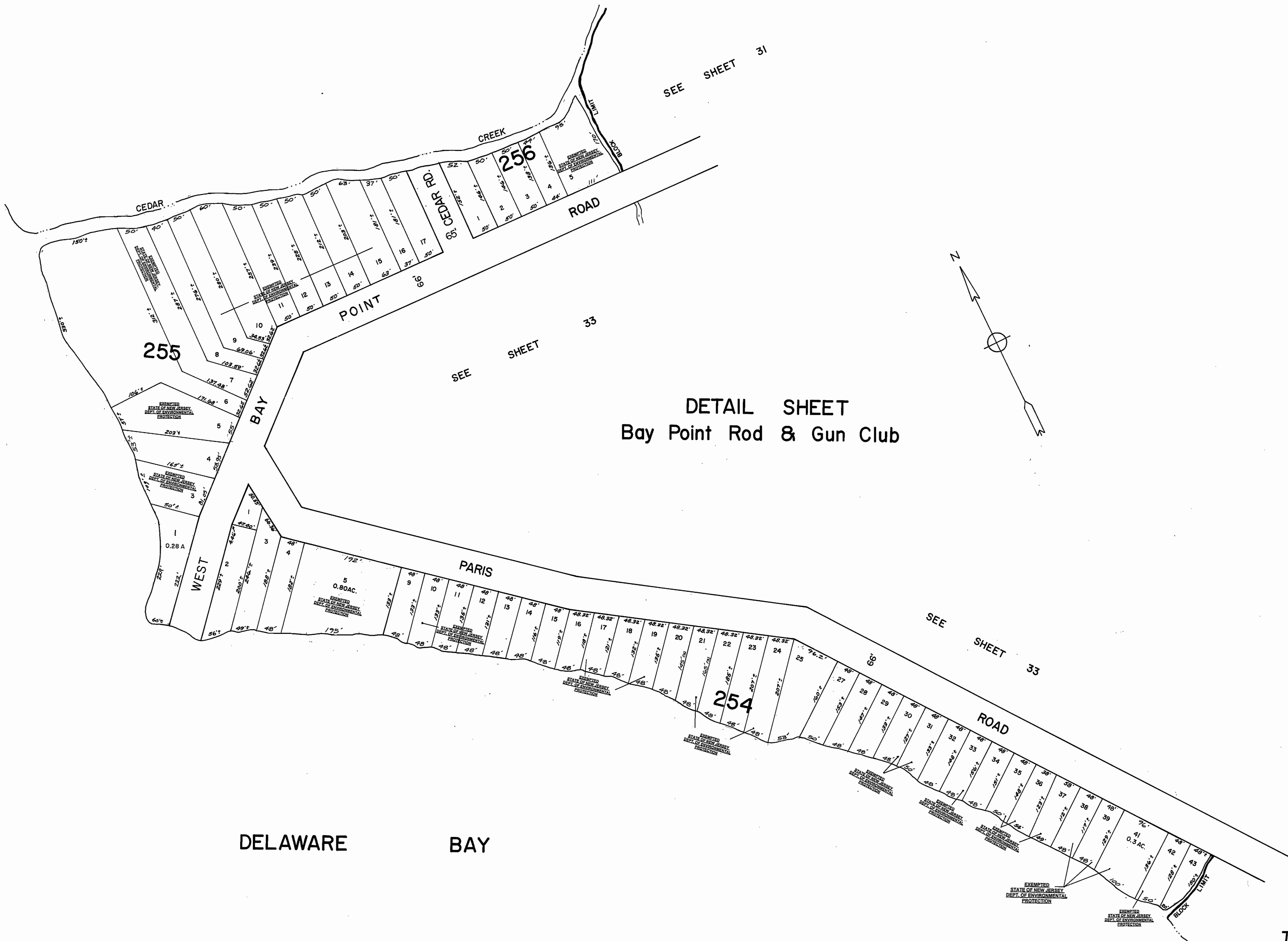
NEW JERSEY DEPARTMENT OF THE TREASURY  
 DIVISION OF TAXATION  
 PUBLIC UTILITY TAX BUREAU  
 APPROVED AS A TAX MAP PURSUANT TO THE  
 PROVISIONS OF CHAPTER 175, LAWS OF 1913, ETC.  
 FOR THE DIRECTOR, DIVISION OF TAXATION  
*J. H. Demare*  
 STATE SUPERVISOR  
 DATE: AUG 11 1969. SERIAL NO. 473

TAX ASSESSMENT MAP  
 TOWNSHIP OF LAWRENCE  
 CUMBERLAND COUNTY N.J.  
 SCALE: 1" = 400' JUNE, 1969  
 ALBERT A. FRALINGER JR., TOWNSHIP ENGINEER  
 629 SHILOH PIKE, BRIDGETON, N. J. 08302

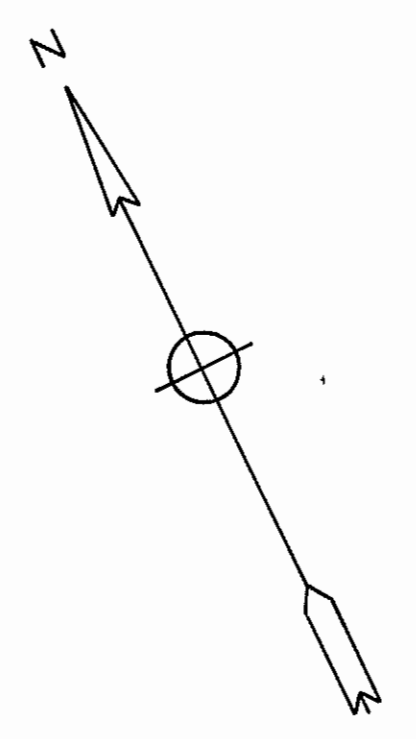


NEW JERSEY DEPARTMENT OF THE TREASURY  
 DIVISION OF TAXATION  
 PUBLIC UTILITY TAX BUREAU  
 APPROVED AS A TAX MAP PURSUANT TO THE  
 PROVISIONS OF CHAPTER 175 LAWS OF 1913, ETC.  
 FOR THE DIRECTOR, DIVISION OF TAXATION  
*J. H. Dumas*  
 DATE AUG 11 1969 STATE SUPERVISOR  
 SERIAL NO. 473

**TAX ASSESSMENT MAP**  
**TOWNSHIP OF LAWRENCE**  
**CUMBERLAND COUNTY N.J.**  
 SCALE: 1" = 400' JUNE, 1969  
 ALBERT A. FRALINGER JR., TOWNSHIP ENGINEER  
 629 SHILOH PIKE, BRIDGETON, N. J. 08302



DETAIL SHEET  
Bay Point Rod & Gun Club

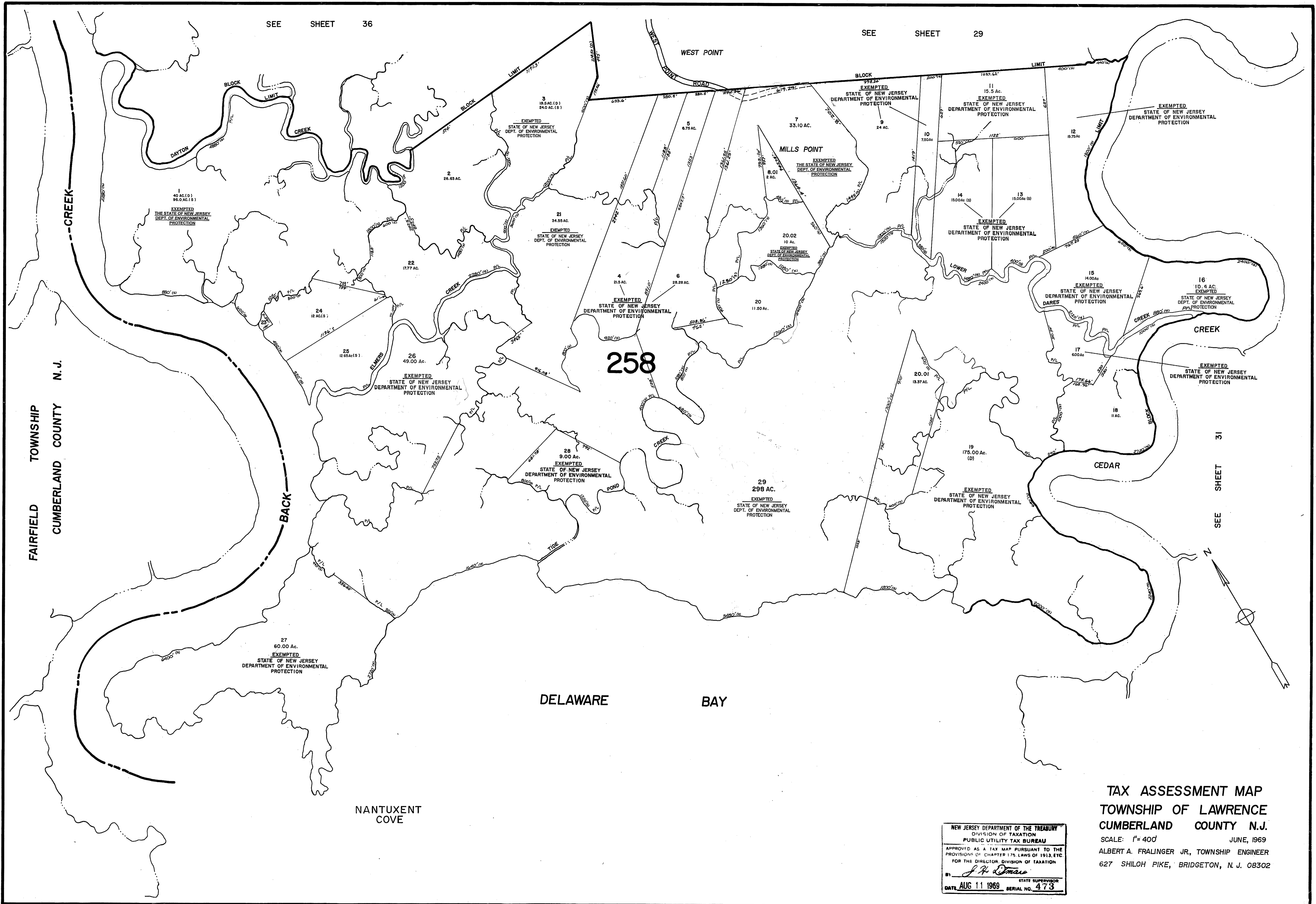


NEW JERSEY DEPARTMENT OF THE TREASURY  
DIVISION OF TAXATION  
PUBLIC UTILITY TAX BUREAU  
APPROVED AS A TAX MAP PURSUANT TO THE  
PROVISIONS OF CHAPTER 175, LAWS OF 1913, ETC.  
FOR THE DIRECTOR, DIVISION OF TAXATION  
*J. R. Demare*  
DATE: AUG 11 1969 STATE SUPERVISOR SERIAL NO. 473

TAX ASSESSMENT MAP  
TOWNSHIP OF LAWRENCE  
CUMBERLAND COUNTY N.J.  
SCALE: 1"=100' 1969  
ALBERT A. FRALINGER JR., TOWNSHIP ENGINEER  
629. SHILOH PIKE, BRIDGETON, N. J. 08302

SEE SHEET 36

SEE SHEET 29

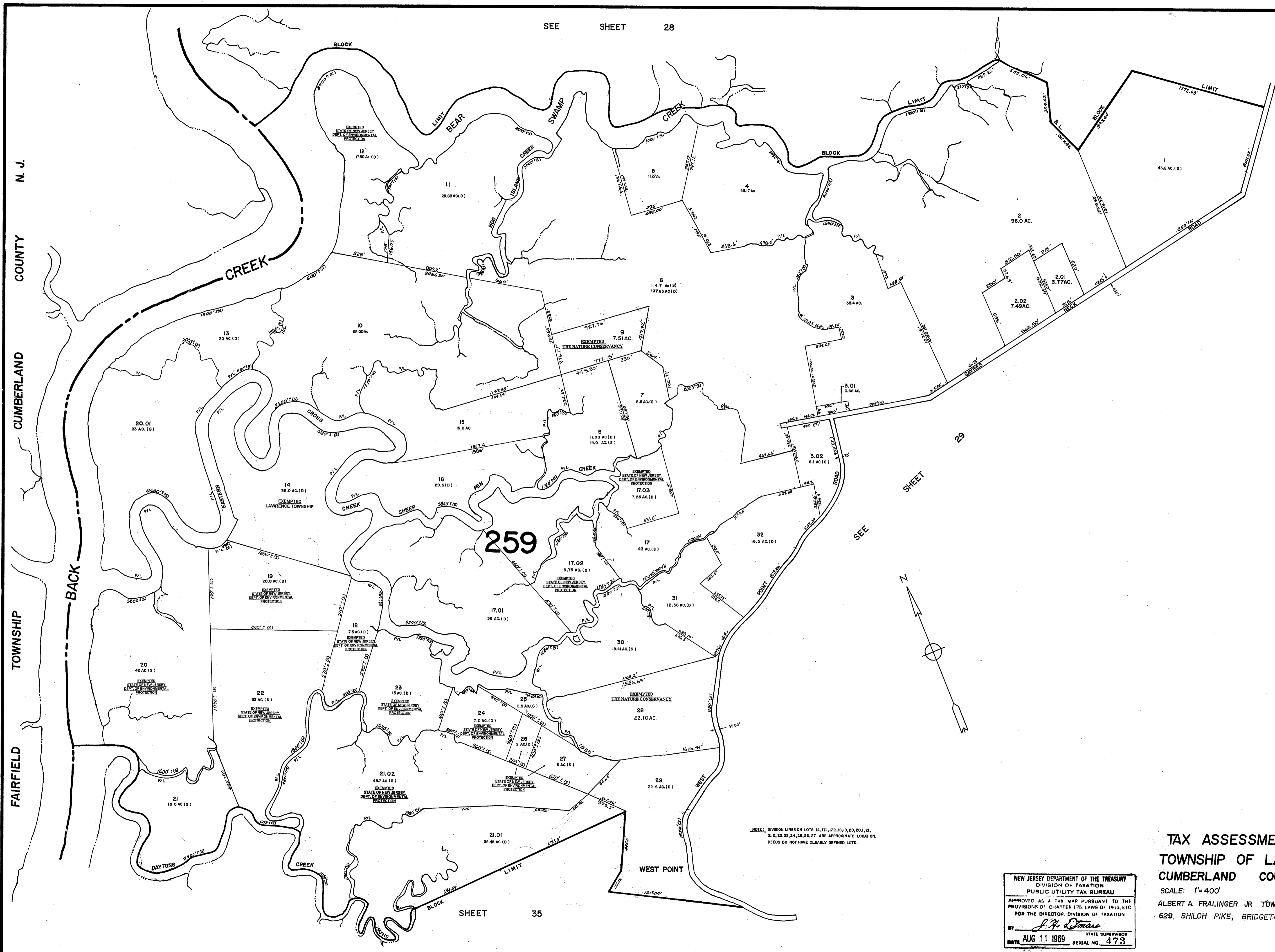


FAIRFIELD TOWNSHIP  
 CUMBERLAND COUNTY N.J.

TAX ASSESSMENT MAP  
 TOWNSHIP OF LAWRENCE  
 CUMBERLAND COUNTY N.J.  
 SCALE: 1" = 400' JUNE, 1969  
 ALBERT A. FRALINGER JR., TOWNSHIP ENGINEER  
 627 SHILOH PIKE, BRIDGETON, N. J. 08302

NEW JERSEY DEPARTMENT OF THE TREASURY  
 DIVISION OF TAXATION  
 PUBLIC UTILITY TAX BUREAU  
 APPROVED AS A TAX MAP PURSUANT TO THE  
 PROVISIONS OF CHAPTER 179, LAWS OF 1913, ETC.  
 FOR THE DIRECTOR, DIVISION OF TAXATION  
*J. H. Dumas*  
 STATE SUPERVISOR  
 DATE AUG 11 1969 SERIAL NO. 473

SEE SHEET 28



N. J.  
COUNTY  
CUMBERLAND  
TOWNSHIP  
FAIRFIELD

SEE SHEET 29

SHEET 35

NOTE: DIVISION LINES ON LOTS 14, 17, 18, 19, 20, 21, 22, 23, 24, 25, 26, 27 ARE APPROXIMATE LOCATION. DEEDS DO NOT HAVE CLEARLY DEFINED LOTS.

NEW JERSEY DEPARTMENT OF THE TREASURY  
DIVISION OF TAXATION  
PUBLIC UTILITY TAX BUREAU

APPROVED AS A TAX MAP PURSUANT TO THE PROVISIONS OF CHAPTER 175 LAWS OF 1913, ETC FOR THE DIRECTOR, DIVISION OF TAXATION

BY: *J. H. Dumas* STATE SUPERVISOR  
DATE: AUG 11 1969 SERIAL NO. 473

TAX ASSESSMENT MAP  
TOWNSHIP OF LAWRENCE  
CUMBERLAND COUNTY N.J.

SCALE: 1"=400' JUNE, 1969  
ALBERT A. FRALINGER JR TOWNSHIP ENGINEER  
629 SHILOH PIKE, BRIDGETON, N. J. 08302